

Toggle menu
Blue Gold Program Wiki

Navigation

- [Main page](#)
- [Recent changes](#)
- [Random page](#)
- [Help about MediaWiki](#)

Tools

- [What links here](#)
- [Related changes](#)
- [Special pages](#)
- [Permanent link](#)
- [Page information](#)

Personal tools

- [Log in](#)

personal-extra

Toggle search

Search

Random page

Views

- [View](#)
- [View source](#)
- [History](#)
- [PDF Export](#)

Actions

File:P29 Lower Bhadra IWM borehole investigation 23jul 17.pdf


From Blue Gold Program Wiki

The printable version is no longer supported and may have rendering errors. Please update your browser bookmarks and please use the default browser print function instead.

- [File](#)
- [File history](#)

- [File usage](#)


REPORT ON:
**Geo-Technical Investigation Report for
 Lower Bhadra River, Botiaghata, Khulna**



Installing Casing Pipe

DATE EXPLORATION:
10th June 2017 to 16th June 2017

Go to page




Boring Work

DOCUMENT NUMBER:
G-1/ IWM/ 6-17/ RPT-01

TABLE OF CONTENTS


ABBREVIATIONS	
1.0	General
1.1	Introduction
1.2	Objective
1.3	Site description
1.4	Relevant information for the site
1.5	Scope of work
1.6	Methodology of field work
1.6.1	Methods of observing location
1.6.2	Recording, Sampling & Measurement Test (SPT)
1.6.3	Collection of Ground Sample
1.6.4	Collection of Undisturbed Sample
1.6.5	Observation ground water table
1.6.6	Field inspection and records
1.7	Collection of soil property with SPT
1.7.1	Collection and storage
1.7.2	Collection of field SPT values
2.0	Laboratory Test and Analysis
2.1	Introduction
2.2	Laboratory test of soil
2.2.1	Soil Moisture Content
2.2.2	Soil Ash distribution analysis
2.2.3	Atterberg limits
2.2.4	Specific gravity test
2.3	Mycological Analysis
2.4	Soil compaction
2.5	Soil compaction



Counting SPT

SUBMITTED TO:
Director
 Survey and Data Division
 Institute of Water Modelling (IWM)

[next page →](#)



Collecting Samples

PREPARED BY:
Engr. K.M. Rashedul Islam
 Geo-Technical Engineer

 **bidcon Ltd.**
 (Baseline infrastructure development consultants limited)
 978, Level-2, East Shewrapara, Mirpur, Dhaka-1216, Bangladesh
 Phone: 01552-367277, 01972-367277, e-mail: bidconbd@yahoo.com

Size of this JPG preview of this PDF file: [463 × 599 pixels](#). Other resolution: [185 × 240 pixels](#).

[Original file](#) (1,275 × 1,650 pixels, file size: 1.42 MB, MIME type: application/pdf, 43 pages)

Borehole investigation (11 to 15 June 2017)

P29

File history

Click on a date/time to view the file as it appeared at that time.

Date/Time	Thumbnail	Dimensions	User	Comment
------------------	------------------	-------------------	-------------	----------------

current [18:23, 8 July 2020](#)



1,275 × 1,650, 43
pages (1.42 MB)

[Saad.chowdhury \(talk |
contribs\)](#)

You cannot overwrite this file.

File usage

There are no pages that use this file.

Retrieved from

"https://www.bluegoldwiki.com/index.php?title=File:P29_Lower_Bhadra_IWM_borehole_investigation_23jul_17.pdf&oldid=2913"

Namespaces

- [File](#)
- [Discussion](#)

Variants

[Categories:](#)

- [P29](#)
- [IWM](#)
- [Report](#)
- [Documents in English](#)
- [Borehole](#)

This page was last edited on 8 July 2020, at 18:25.

Blue Gold Program Wiki

The wiki version of the Lessons Learnt Report of the Blue Gold program, documents the experiences of a technical assistance (TA) team working in a development project implemented by the Bangladesh Water Development Board (BWDB) and the Department of Agricultural Extension (DAE) over an eight+ year period from March 2013 to December 2021. The wiki lessons learnt report (LLR) is intended to complement the BWDB and DAE project completion reports (PCRs), with the aim of recording lessons learnt for use in the design and implementation of future interventions in the coastal zone.

- [Privacy policy](#)
- [About Blue Gold Program Wiki](#)
- [Disclaimers](#)

Developed and maintained by Big Blue Communications for Blue Gold Program



[Blue Gold Program Wiki](#)