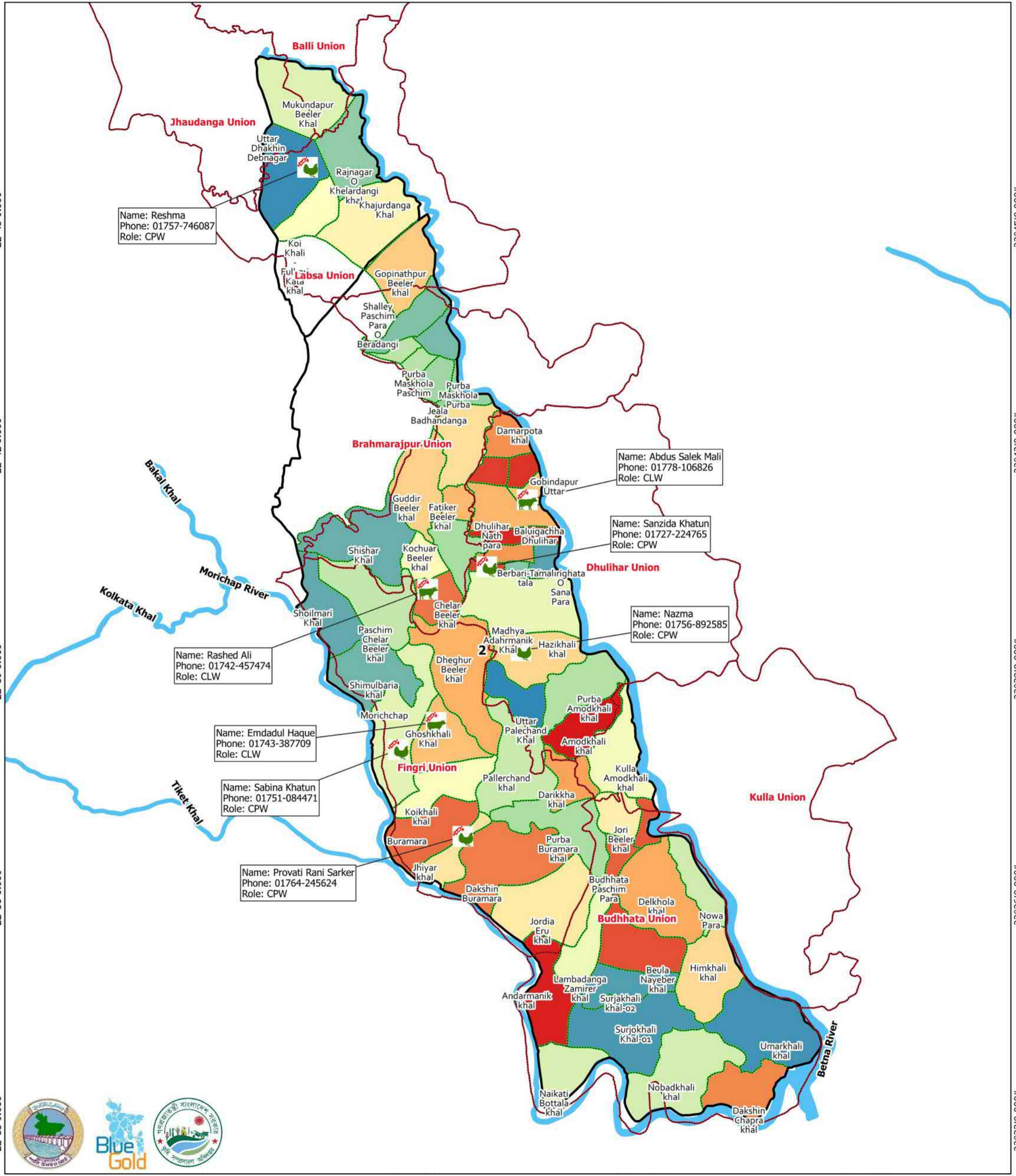


Bangladesh Water Development Board (BWDB) : Satkhira O & M Division-2 Community Animal Health Worker Map : Polder 2 and Extension

89°3'0.000" 89°6'0.000" 89°9'0.000" 89°12'0.000"



89°3'0.000" 89°6'0.000" 89°9'0.000" 89°12'0.000"

Legend

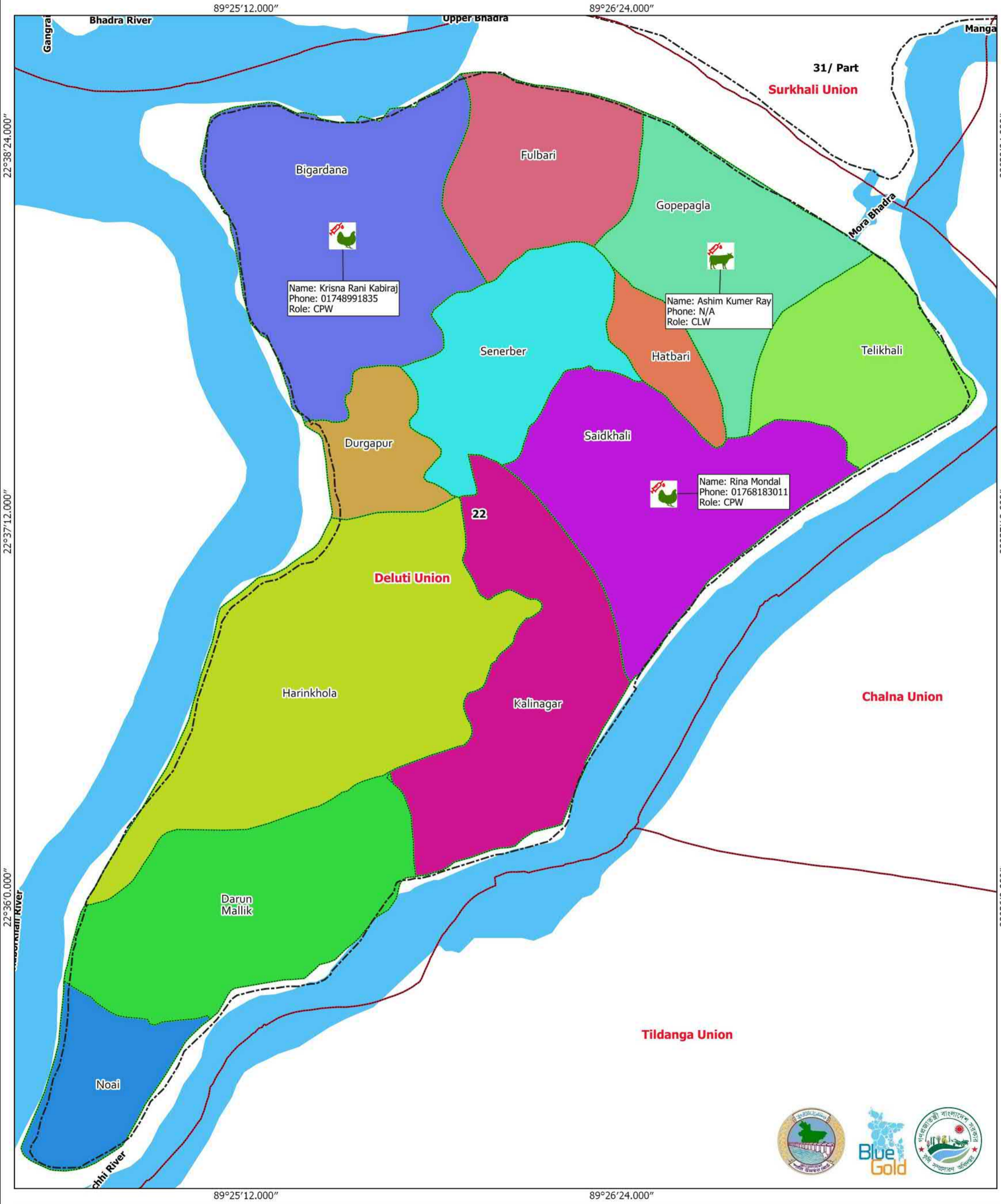
- Community Poultry Worker(CPW)
- Community Livestock Worker(CLW)
- Union Boundary
- WMG Boundary
- Polder Boundary
- Outfall

Scale: 1:64000
0 1.9 3.8 km

North Arrow

Date:01-03-2021 08:39 am

Bangladesh Water Development Board (BWDB) : Khulna O & M Division-2 Community Animal Health Worker Map : Polder 22



Legend

- Community Poultry Worker (CPW)
- Community Livestock Worker (CLW)

- Union Boundary
- WMG Boundary
- Outfall
- Polder Boundary



Date: 19-01-2021
11:04 am

Scale: 1:15000









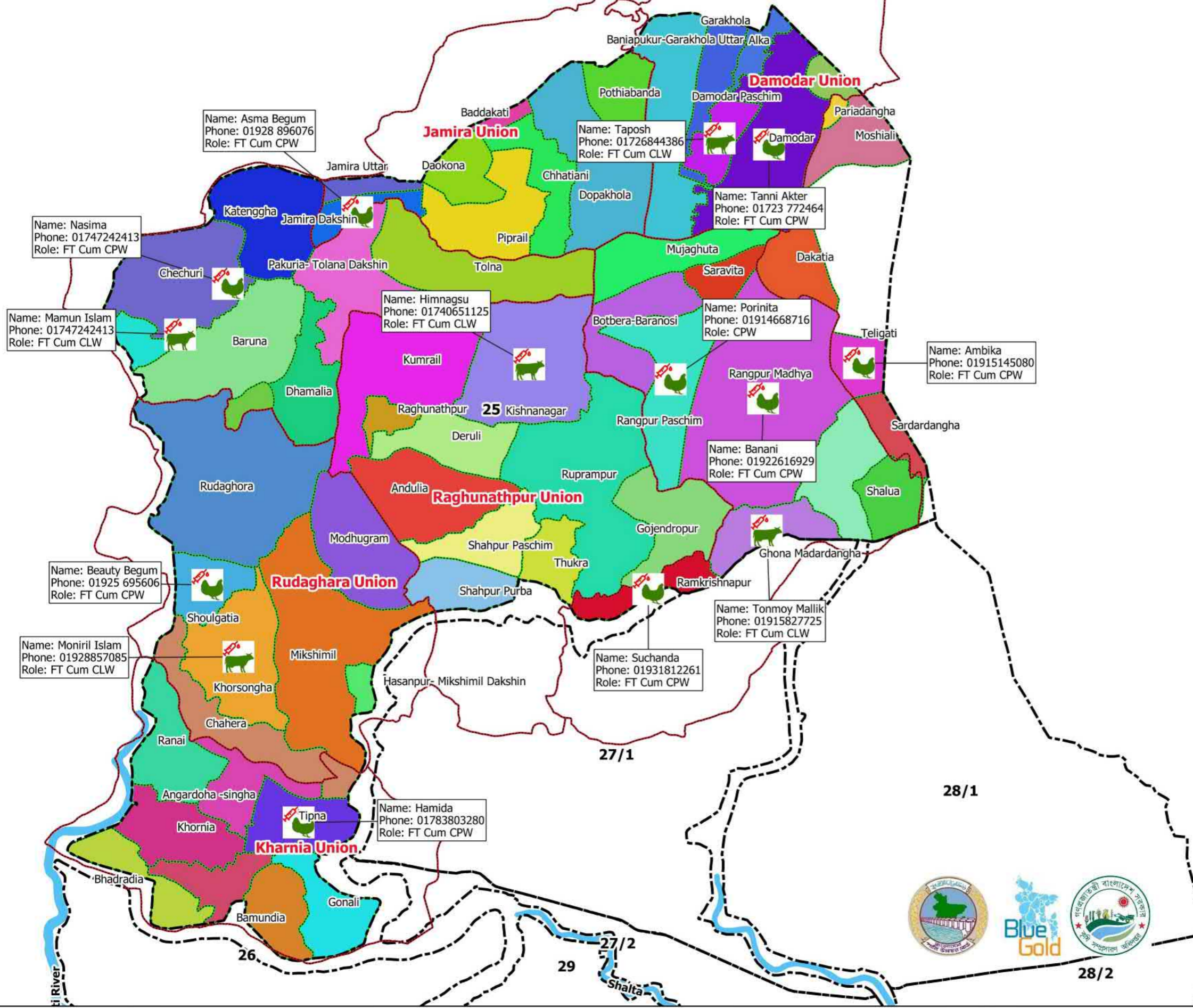
Bangladesh Water Development Board (BWDB) : Khulna O & M Division-1 Community Animal Health Worker Map : Polder 25

89°21'0.000" 89°24'0.000" 89°27'0.000" 89°30'0.000"

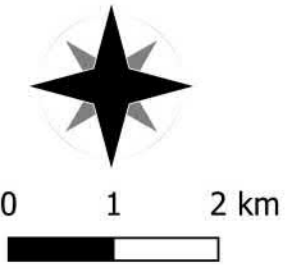
Legend

Community Animal Health Worker

-  Community Poultry Worker (CPW)
-  Community Livestock Worker (CLW)
-  Union Boundary
-  Polder Boundary
-  WMG Boundary
-  Outfall



22°57'0.000" 22°54'0.000" 22°51'0.000" 22°48'0.000"



89°21'0.000" 89°24'0.000" 89°27'0.000" 89°30'0.000"

Bangladesh Water Development Board (BWDB) : Khulna O & M Division-1 Community Animal Health Worker Map : Polder 27/1

89°24'0.000"

89°27'0.000"

22°51'0.000"

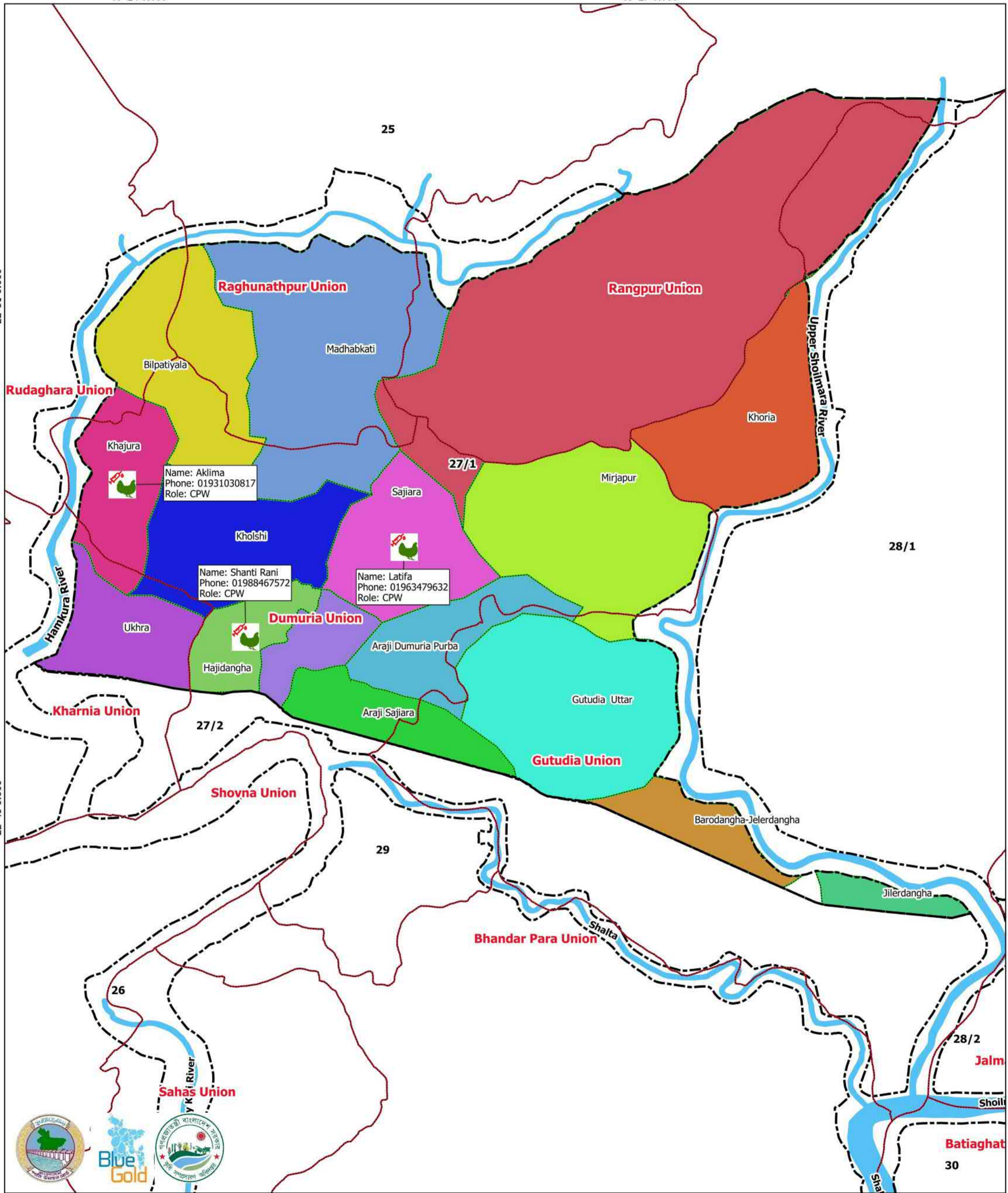
22°51'0.000"

22°48'0.000"

22°48'0.000"

89°24'0.000"

89°27'0.000"



Legend

	CAHW		Community Poultry Worker (CPW)		Community Livestock Worker (CLW)		Polder Boundary		Outfall
	Union Boundary		WMG						

Date: 19-01-2021 11:04 am

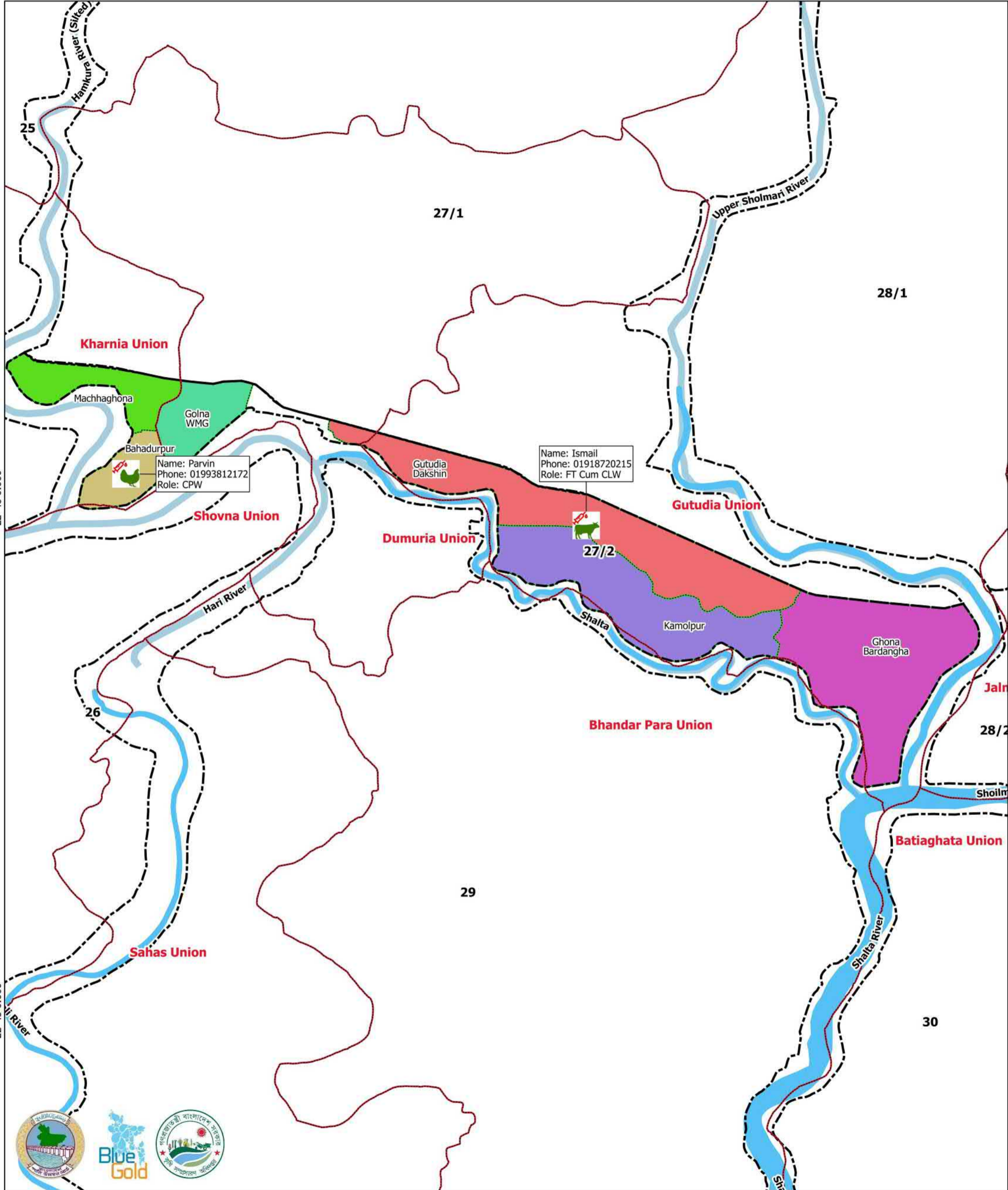
Scale: 1:28000

0 1 2 km

Bangladesh Water Development Board (BWDB) : Khulna O & M Division-1 Community Animal Health Worker Map : Polder 27/2

89°24'0.000"

89°27'0.000"



89°24'0.000"

89°27'0.000"

Legend

Community Animal Health Worker

Community Poultry Worker(CPW)

Community Livestock Worker(CLW)

Union Boundary

WMG


Polder Boundary

Outfall



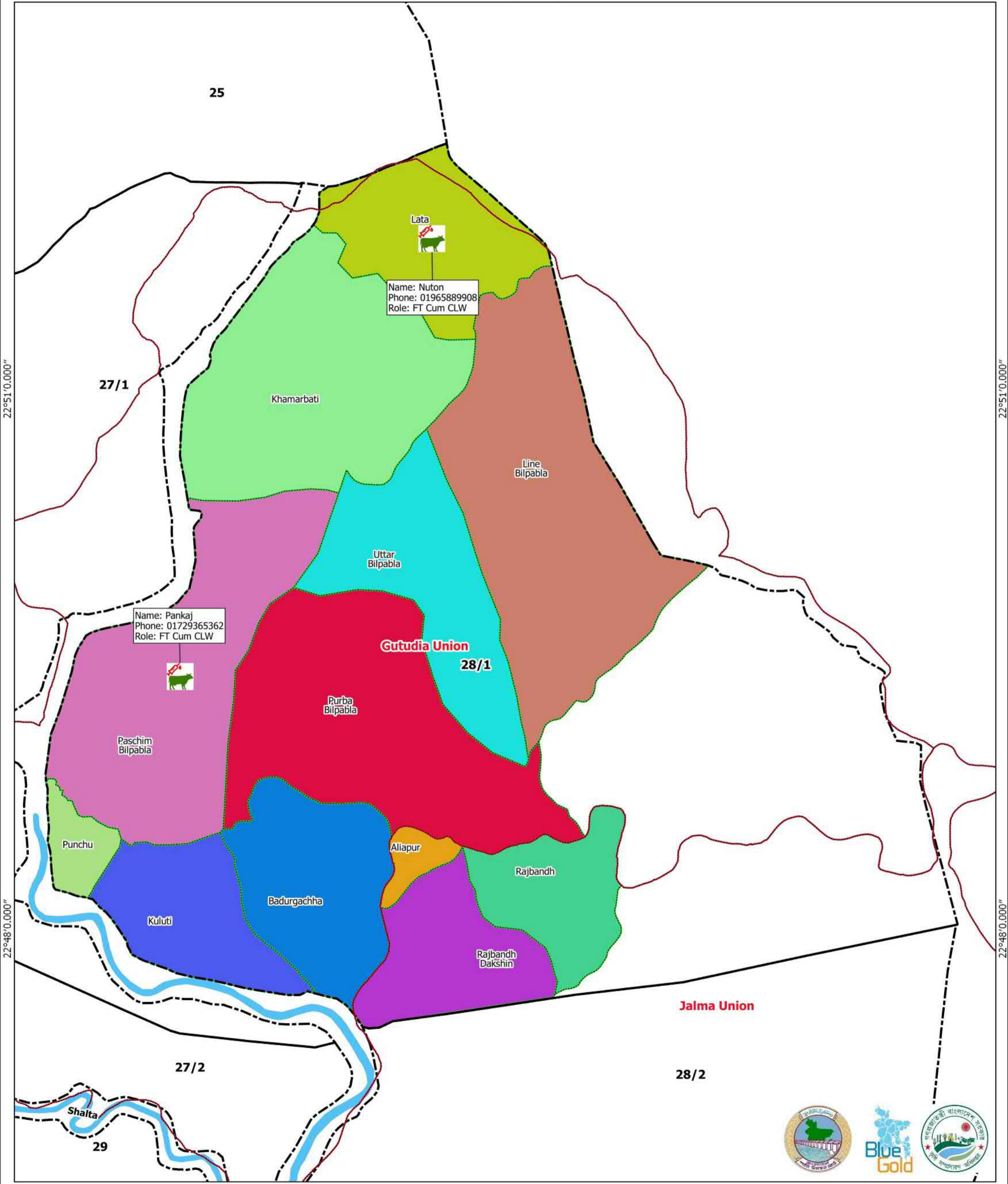
1:28000

Date:19-01-2021
11:04 am



Bangladesh Water Development Board (BWDB) : Khulna O & M Division-1 Community Animal Health Worker Map : Polder 28/1

89°30'0.000"



22°51'0.000"







22°51'0.000"

22°48'0.000"

22°48'0.000"

89°30'0.000"

Legend

-  Community Poultry Worker (CPW)
-  Community Livestock Worker (CLW)
-  Polder Boundary
-  Outfall
-  Union Boundary
-  WMG Boundary



1:26000

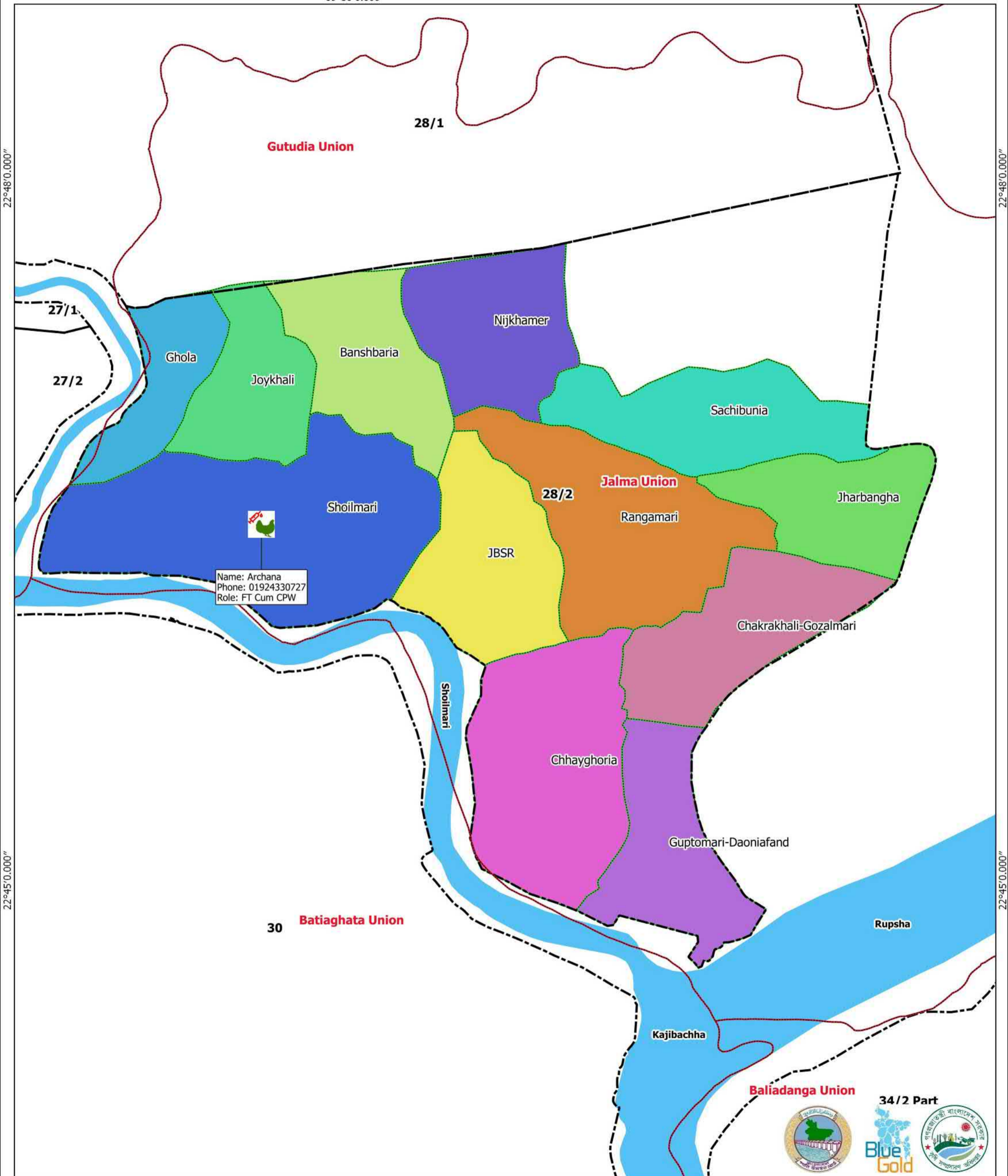
Date:19-01-2021
11:04 am

0 0.9 1.8 km



Bangladesh Water Development Board (BWDB) : Khulna O & M Division-1 Community Animal Health Worker Map : Polder 28/2

89°30'0.000"



Name: Archana
Phone: 01924330727
Role: FT Cum CPW

30 **Batiaghata Union**

Baliadanga Union

34/2 Part

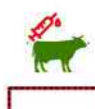


89°30'0.000"

Legend

Community Animal Health Worker

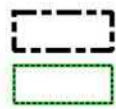
Community Poultry Worker (CPW)



Community Livestock Worker (CLW)



Union Boundary



Polder Boundary



WMG Boundary

Outfall



1:20000

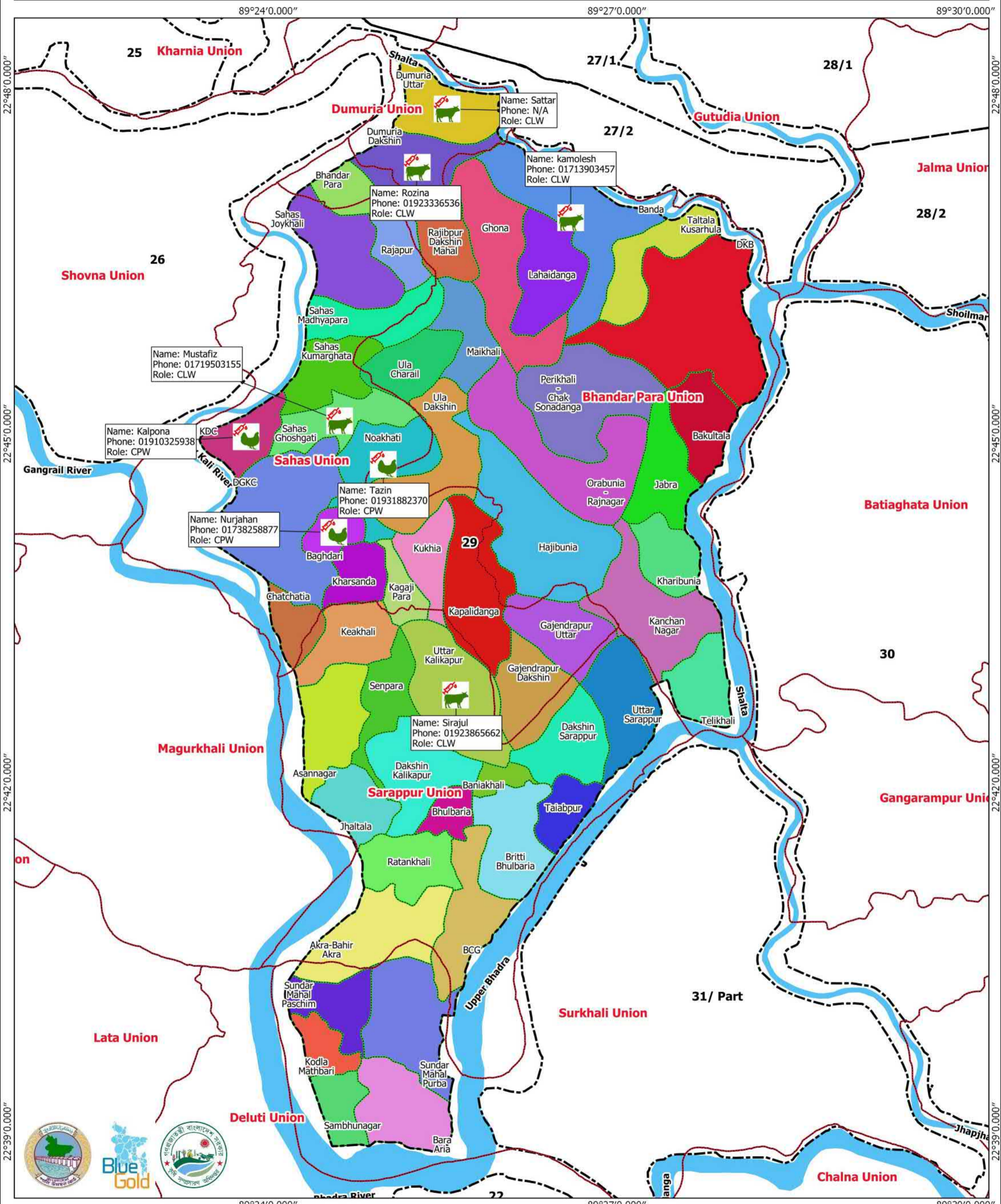
Date:19-01-2021
11:04 am

0 630 1260 m



Bangladesh Water Development Board (BWDB) : Khulna O & M Division-1

Community Animal Health Worker Map : Polder 29



Legend

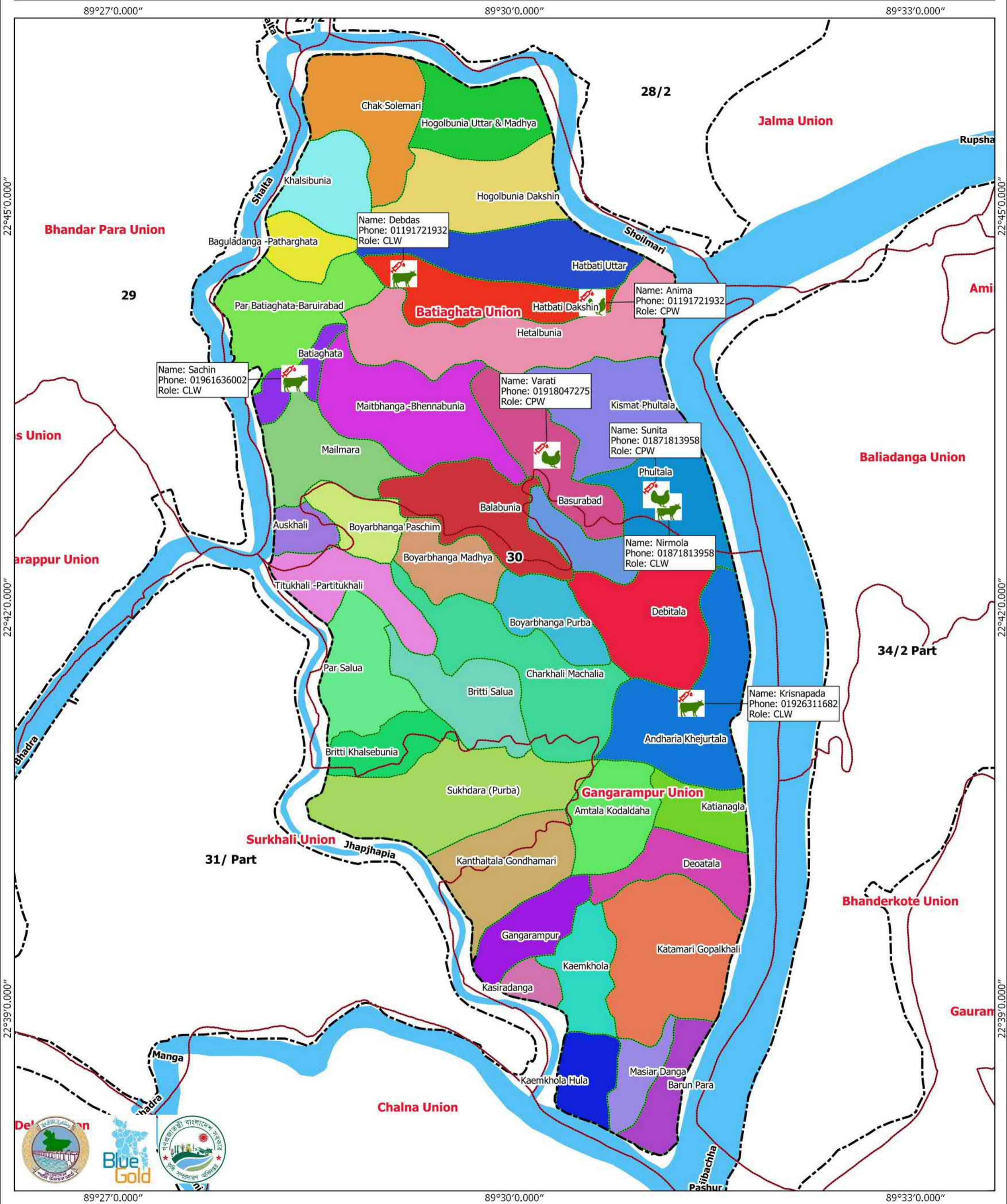
- Community Animal Health Worker
 - Community Poultry Worker (CPW)
 - Community Livestock Worker (CLW)
- Union Boundary
- Polder Boundary
- WGM Boundary
- Outfall

Date: 19-01-2021 11:04 am

Scale: 1:40000

Scale bar: 0 1 2 km

Bangladesh Water Development Board (BWDB) : Khulna O & M Division-2 Community Animal Health Worker Map : Polder 30



Legend

- Community Poultry Worker (CPW)
- Community Livestock Worker (CLW)
- Union Boundary
- WMG Boundary
- Polder Boundary
- Outfall

Scale: 1:35000
0 0.9 1.8 km

Date: 19-01-2021 11:04 am



Bangladesh Water Development Board (BWDB) : Khulna O & M Division-2 Community Animal Health Worker Map : Polder 34/2 Part

89°30'0.000"

89°33'0.000"

89°36'0.000"

22°45'0.000"

22°45'0.000"

22°42'0.000"

22°42'0.000"

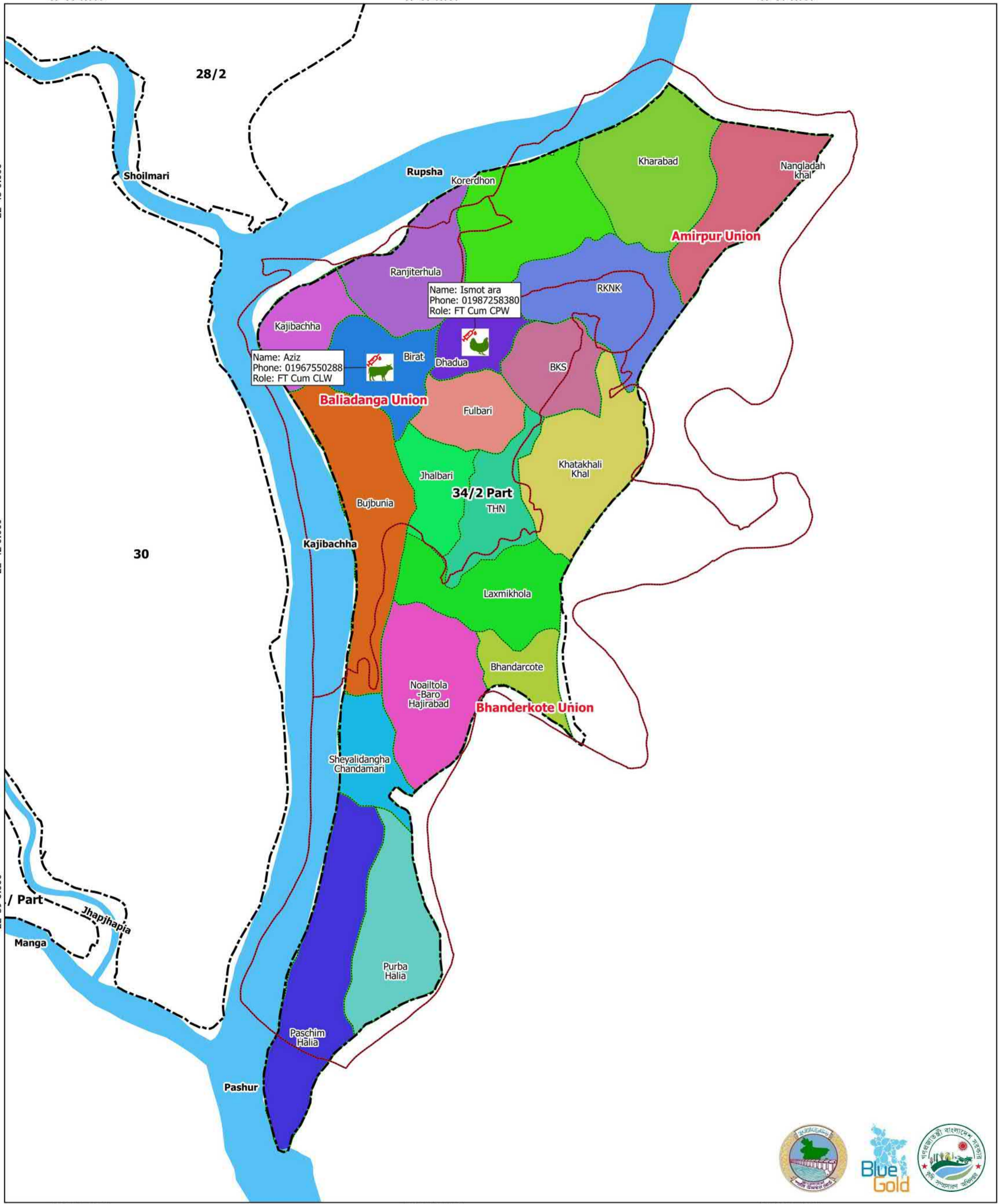
22°39'0.000"

22°39'0.000"

89°30'0.000"

89°33'0.000"

89°36'0.000"



28/2

Shoilmari

Rupsha

Korerdhon

Kharabad

Nangladah Khal

Amirpur Union

Ranjiterhula

RKNK

Name: Ismot ara
Phone: 01987258380
Role: FT Cum CPW

Kajibachha

Name: Aziz
Phone: 01967550288
Role: FT Cum CLW

Birat

Dhadua

BKS

Baliadanga Union

Fulbari

34/2 Part
THN

Khatakhali Khal

Jhalbari

Bujunia

Laxmikhola

Bhandarcote

Bhandarkote Union

Noaitola-Baro Hajirabad

Sheyalidangha Chandamari

Purba Halia

Paschim Halia

Pashur

30

Part
Manga
Jhapjhapia




Legend

- Community Poultry Worker (CPW)
- Community Livestock Worker (CLW)
- Union Boundary
- Polder Boundary
- WMG Boundary
- Outfall



1:40000

Date:19-01-2021
11:04 am



Bangladesh Water Development Board (BWDB) : Patuakhali O & M Division Community Animal Health Worker Map : Polder 43/2A

90°12'0.000"

90°15'0.000"

22°21'0.000"

22°21'0.000"

22°18'0.000"

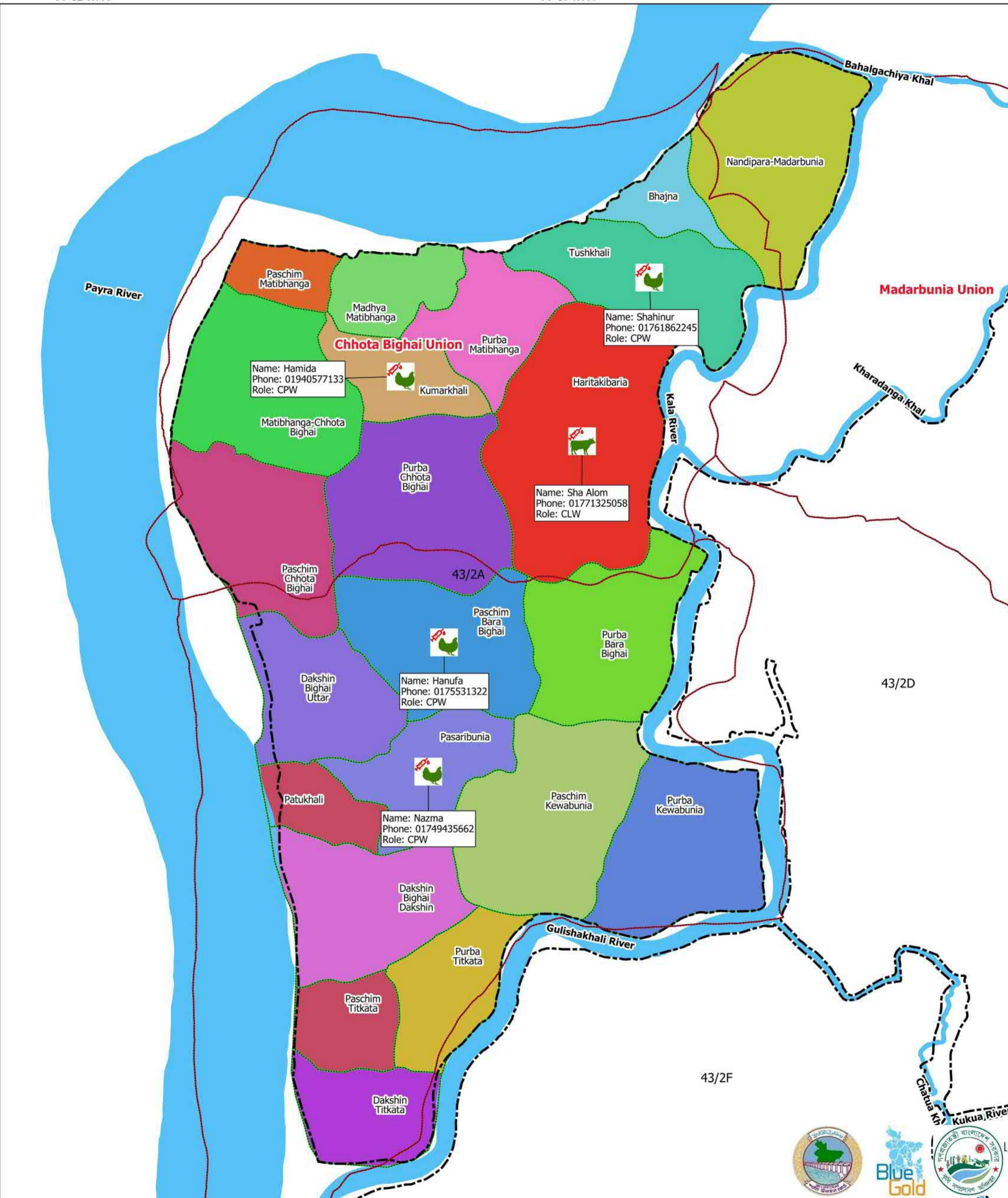
22°18'0.000"

22°15'0.000"

22°15'0.000"

90°12'0.000"

90°15'0.000"



Legend

	Community Poultry Worker (CPW)		Community Livestock Worker (CLW)		Polder Boundary		Outfall
	Union Boundary		WMG Boundary				

Date: 19-01-2021 11:04 am

Scale: 1:30000

0 1 2 km



Bangladesh Water Development Board (BWDB) : Barguna O & M Division Community Animal Health Worker Map : Polder 43/1A

90°18'0.000"

90°21'0.000"

22°15'0.000"

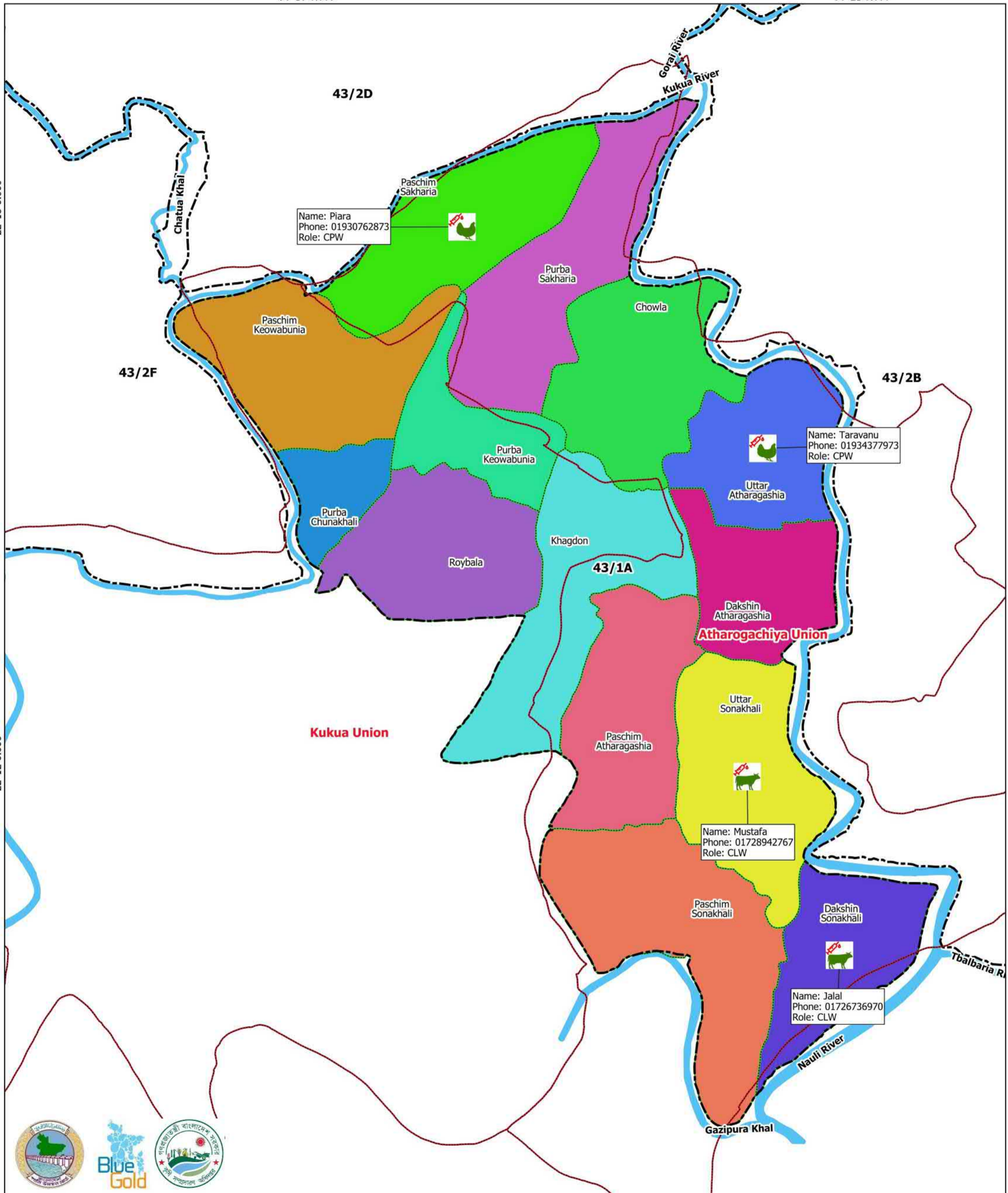
22°15'0.000"

22°12'0.000"

22°12'0.000"

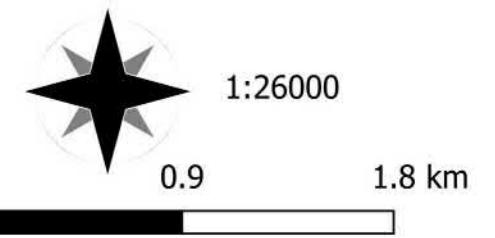
90°18'0.000"

90°21'0.000"



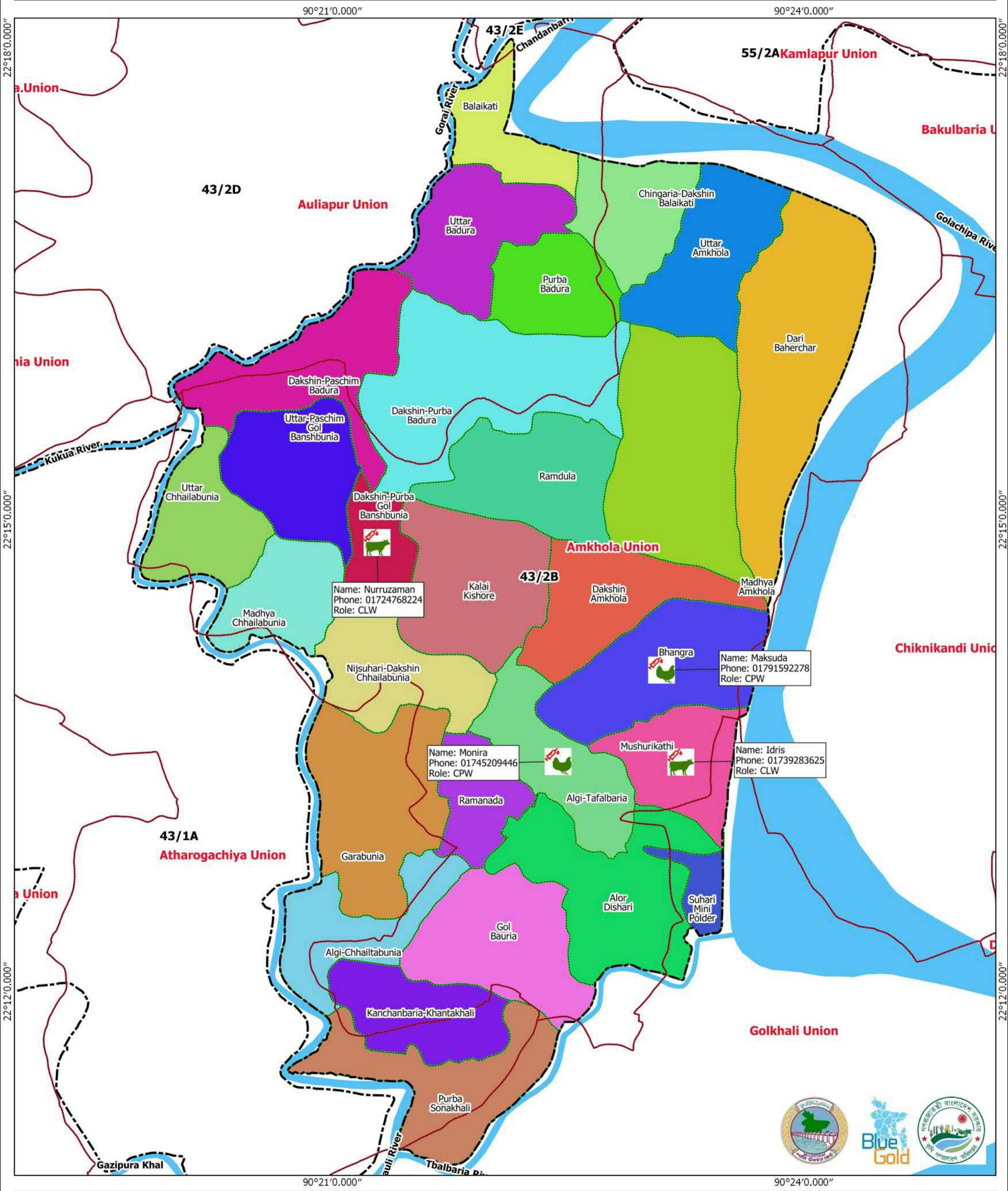
Legend
 Community Animal Health Worker
 Community Poultry Worker (CPW)
 Community Livestock Worker (CLW)
 Union Boundary

Polder Boundary
 WMG
 Outfall









Date: 19-01-2021
 11:04 am

Bangladesh Water Development Board (BWDB) : Patuakhali O & M Division Community Animal Health Worker Map : Polder 43/2B



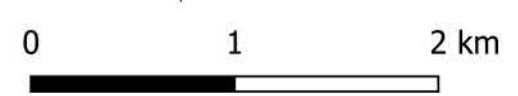
Legend

-  Community Poultry Worker (CPW)
-  Community Livestock Worker (CLW)
-  Polder Boundary
-  Outfall
-  Union Boundary
-  WMG

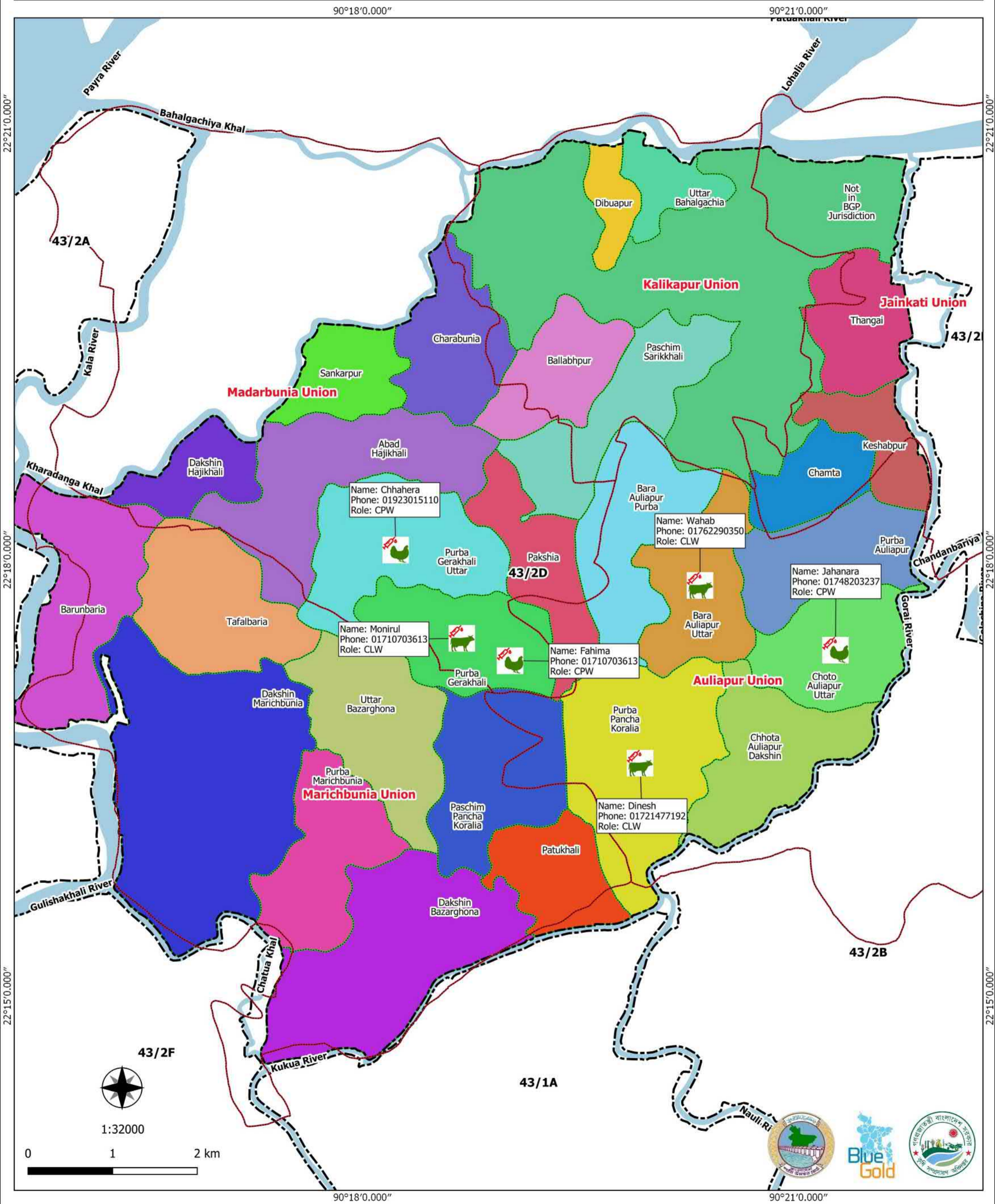


1:30000

Date: 19-01-2021
11:04 am



Bangladesh Water Development Board (BWDB) : Patuakhali O & M Division Community Animal Health Worker Map : Polder 43/2D



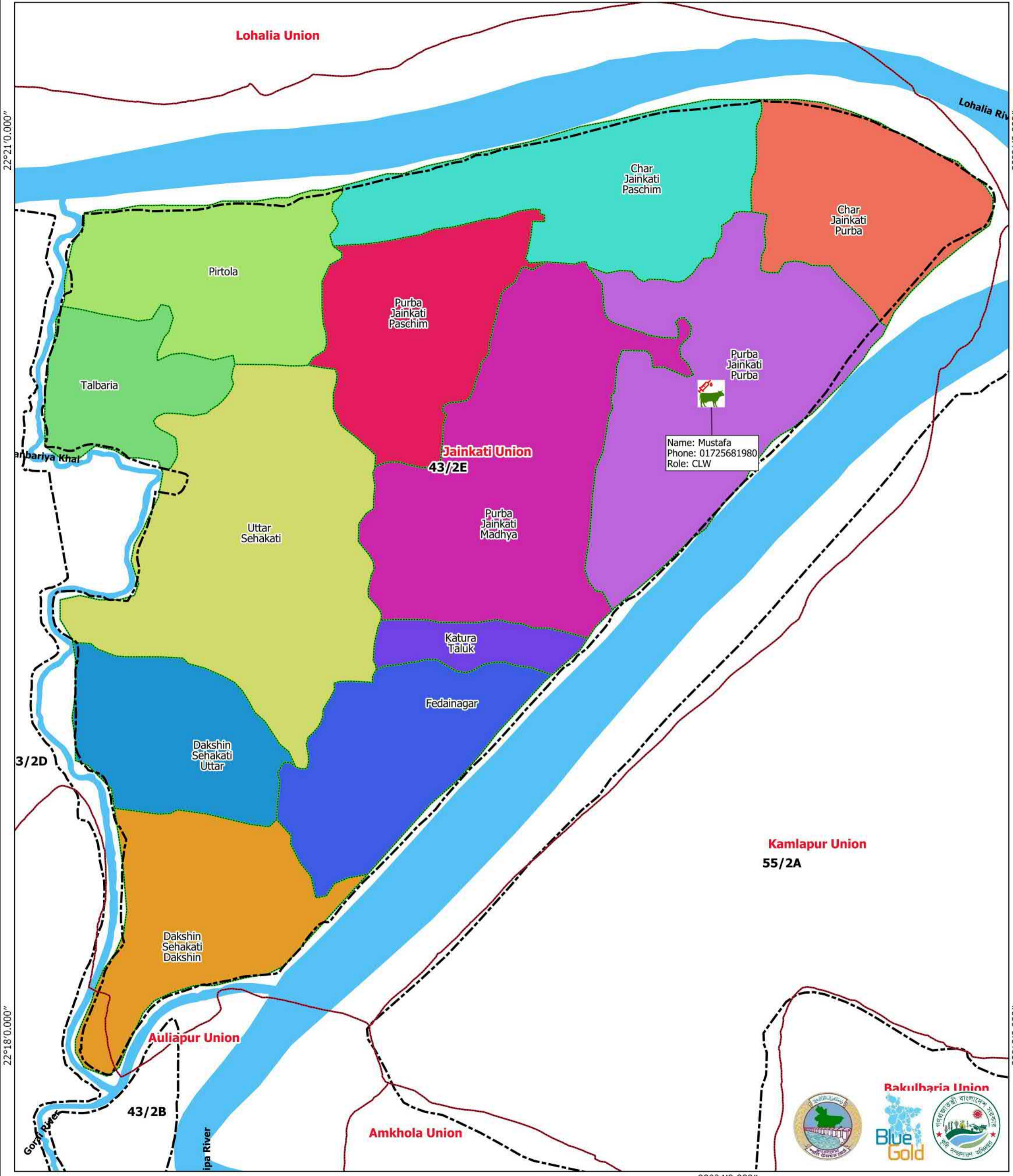
Legend

Community Poultry Worker (CPW)	Community Livestock Worker (CLW)	Polder Boundary	Outfall
Union Boundary	WMG Boundary		

Date: 19-01-2021
11:04 am







Bangladesh Water Development Board (BWDB) : Patuakhali O & M Division Community Animal Health Worker Map : Polder 43/2E

90°24'0.000"



90°24'0.000"


Legend

-  Community Poultry Worker (CPW)
-  Community Livestock Worker (CLW)
-  Union Boundary
-  Polder Boundary
-  WMG Boundary
-  Outfall



1:16000

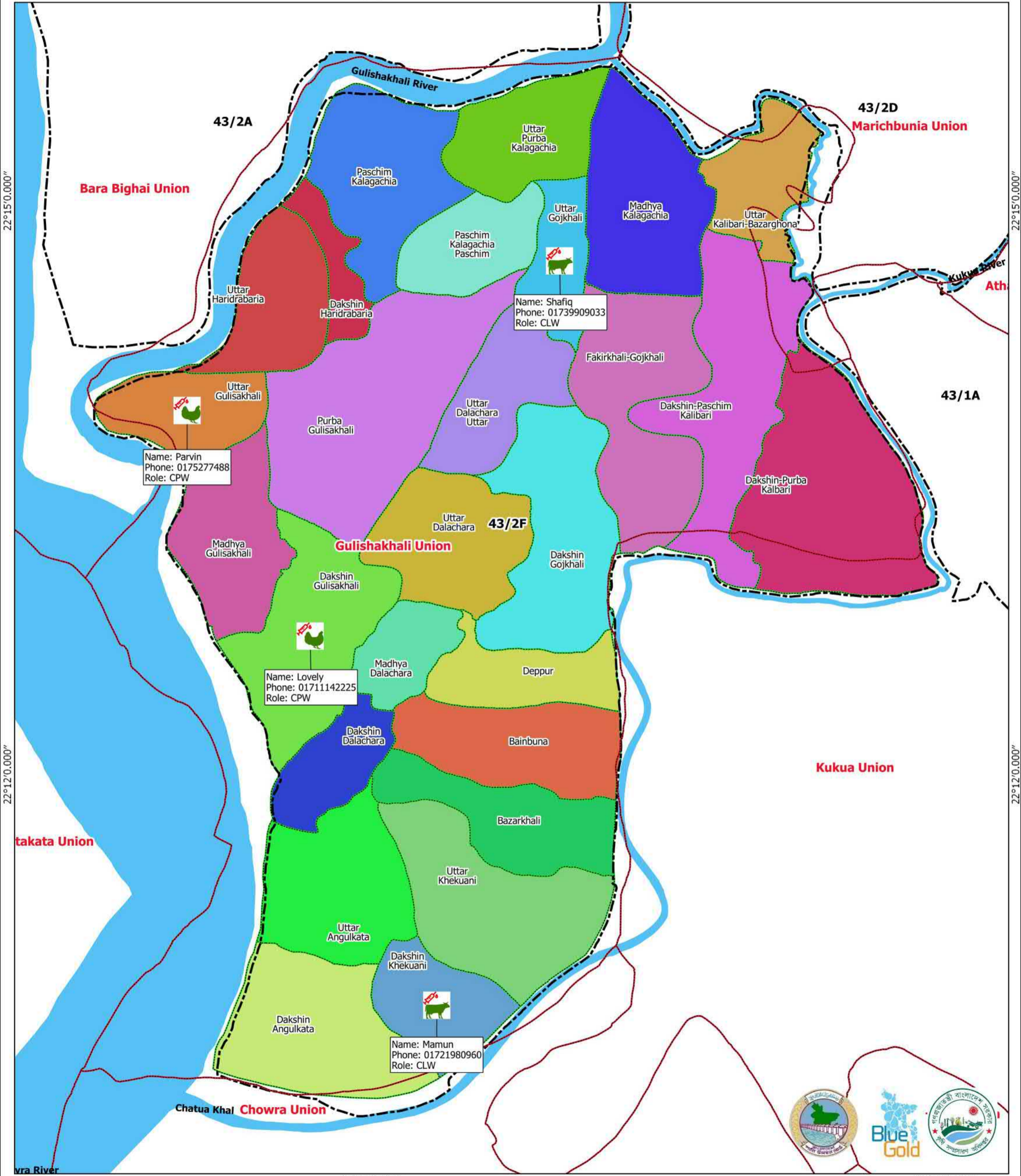
Date: 19-01-2021
11:04 am



Bangladesh Water Development Board (BWDB) : Barguna O & M Division Community Animal Health Worker Map : Polder 43/2F

90°15'0.000"

90°18'0.000"



22°15'0.000"

22°15'0.000"







22°12'0.000"

22°12'0.000"

90°15'0.000"

90°18'0.000"

Legend

-  Community Poultry Worker (CPW)
-  Community Livestock Worker (CLW)
-  Union Boundary
-  Polder Boundary
-  WMG
-  Outfall



1:25000

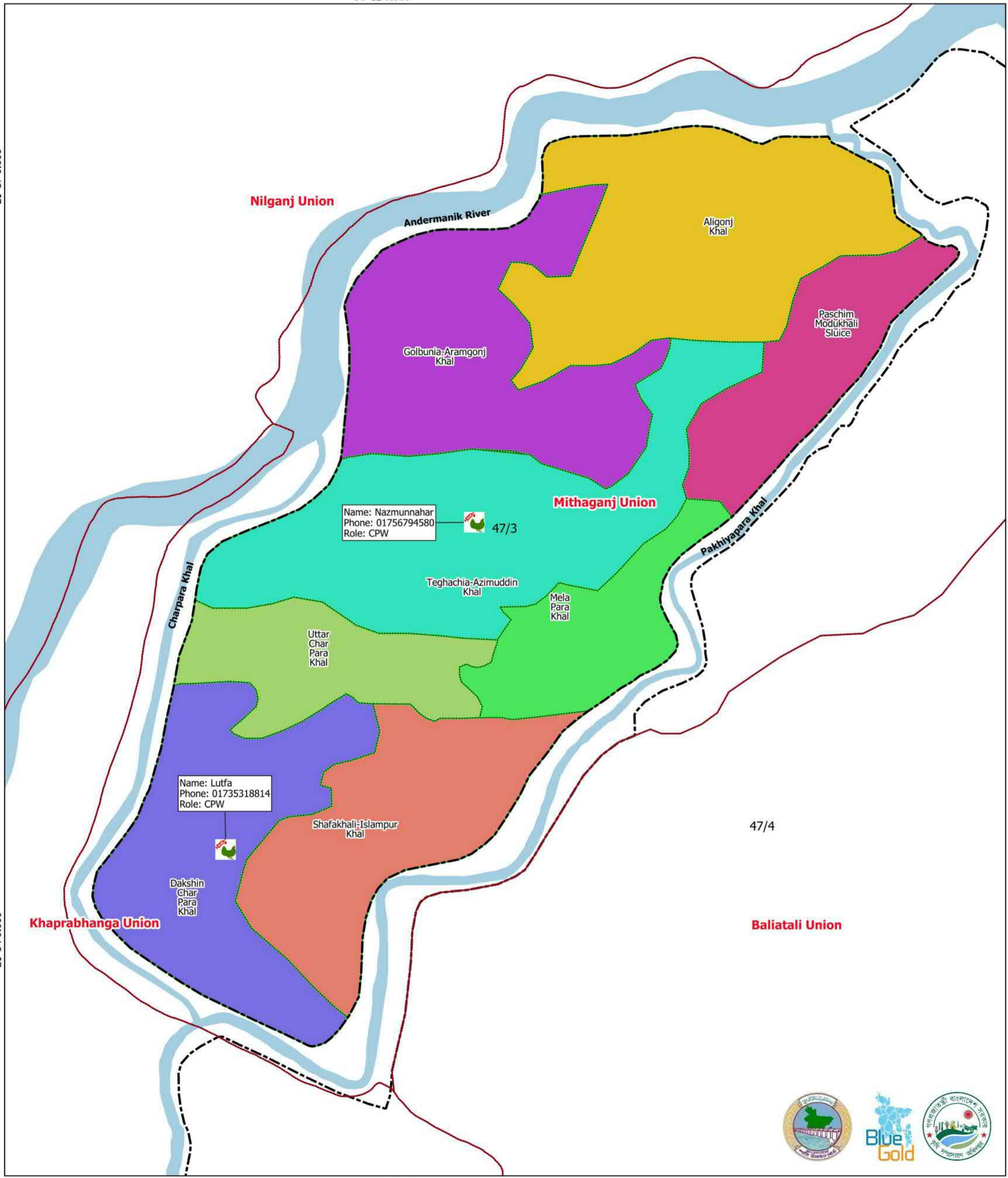
0 0.9 1.8 km

Bangladesh Water Development Board (BWDB) : Patuakhali W.D. Division, Kalapara Community Animal Health Worker Map : Polder 47/3

90°12'0.000"

21°57'0.000"

21°57'0.000"









21°54'0.000"

21°54'0.000"

90°12'0.000"



Legend

-  Community Poultry Worker(CPW)
-  Community Livestock Worker(CLW)
-  Polder Boundary
-  Outfall
-  Union Boundary
-  WMG Boundary



1:19000



Bangladesh Water Development Board (BWDB) : Patuakhali W.D. Division, Kalapara Community Animal Health Worker Map : Polder 47/4

90°12'0.000"

90°15'0.000"

21°57'0.000"

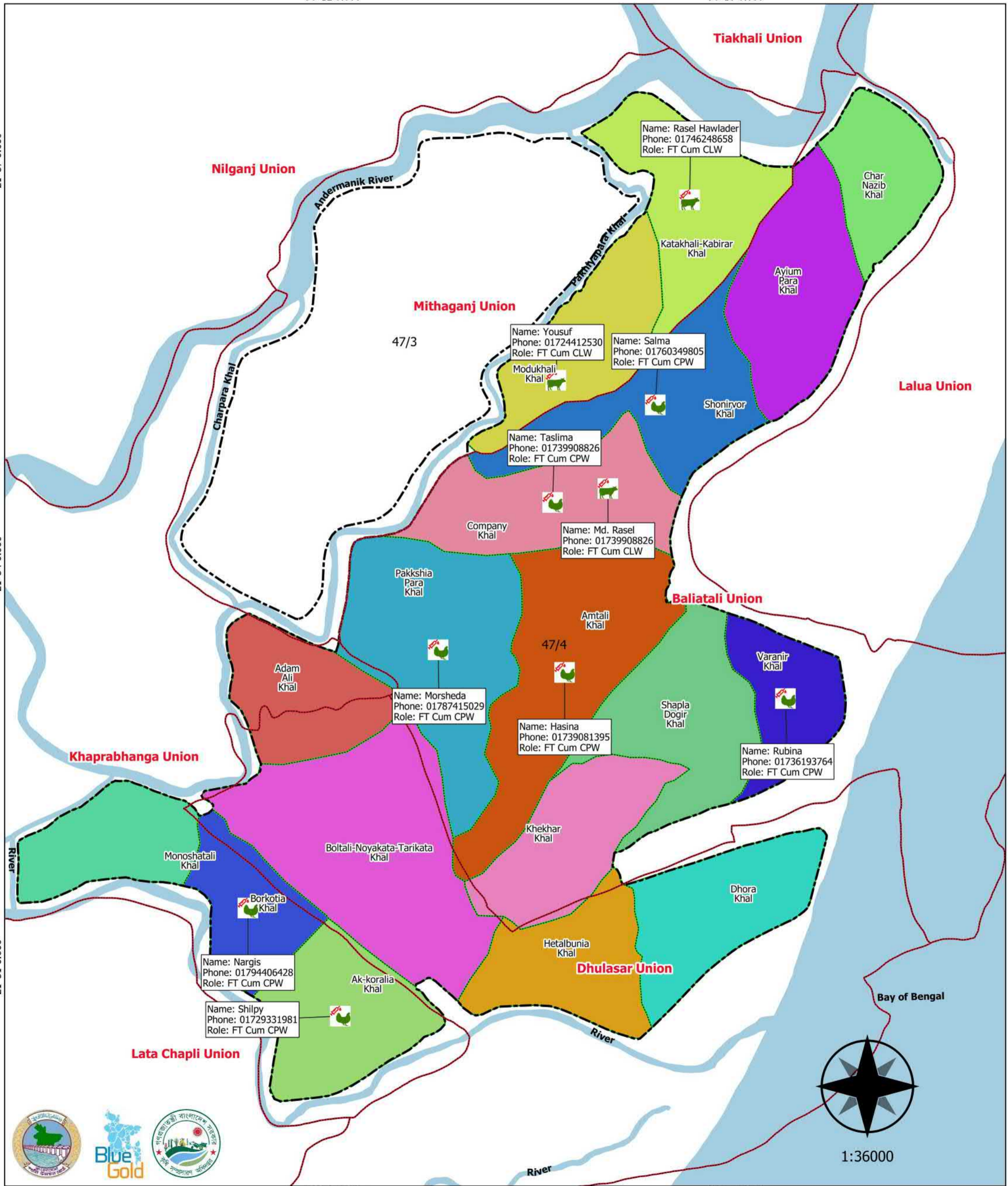
21°57'0.000"

21°54'0.000"

21°54'0.000"

21°51'0.000"

21°51'0.000"



Legend

	Community Animal Health Worker		Community Livestock Worker (CLW)		Polder Boundary		Outfall	0	1.3	2.6 km
	Community Poultry Worker (CPW)		Union Boundary		WMG Boundary					

Date: 01-03-2021
08:47 am

Bangladesh Water Development Board (BWDB) : Patuakhali O&M Division Community Animal Health Worker Map : Polder 55/2A

90°25'12.000"

90°28'48.000"

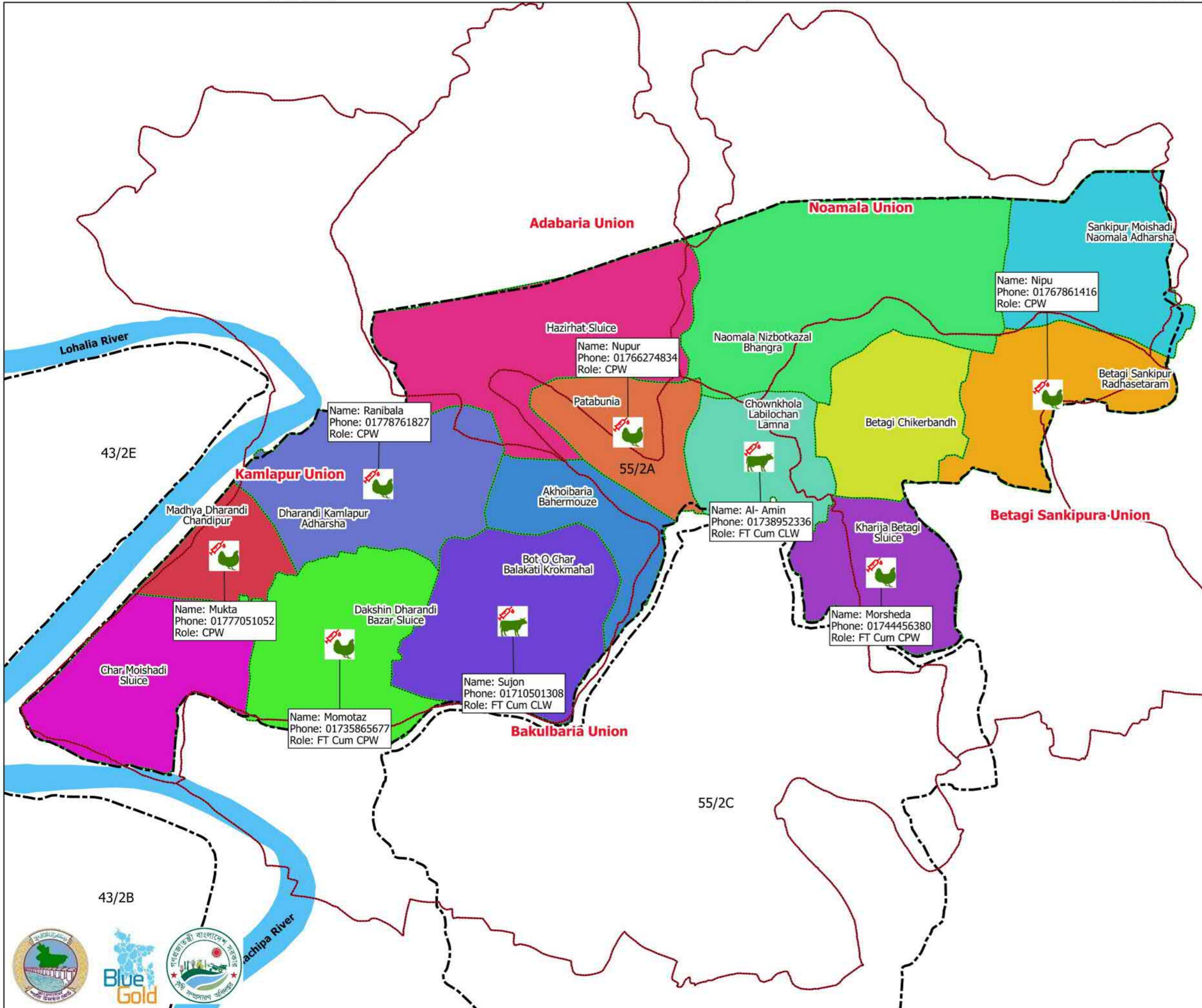
90°32'24.000"

22°21'36.000"

22°21'36.000"







22°17'42.000"


22°17'42.000"



Legend

Community Animal Health Worker

-  Community Poultry Worker (CPW)
-  Community Livestock Worker (CLW)
-  Union Boundary
-  Polder Boundary
-  WMG Boundary
-  Outfall



1:45000



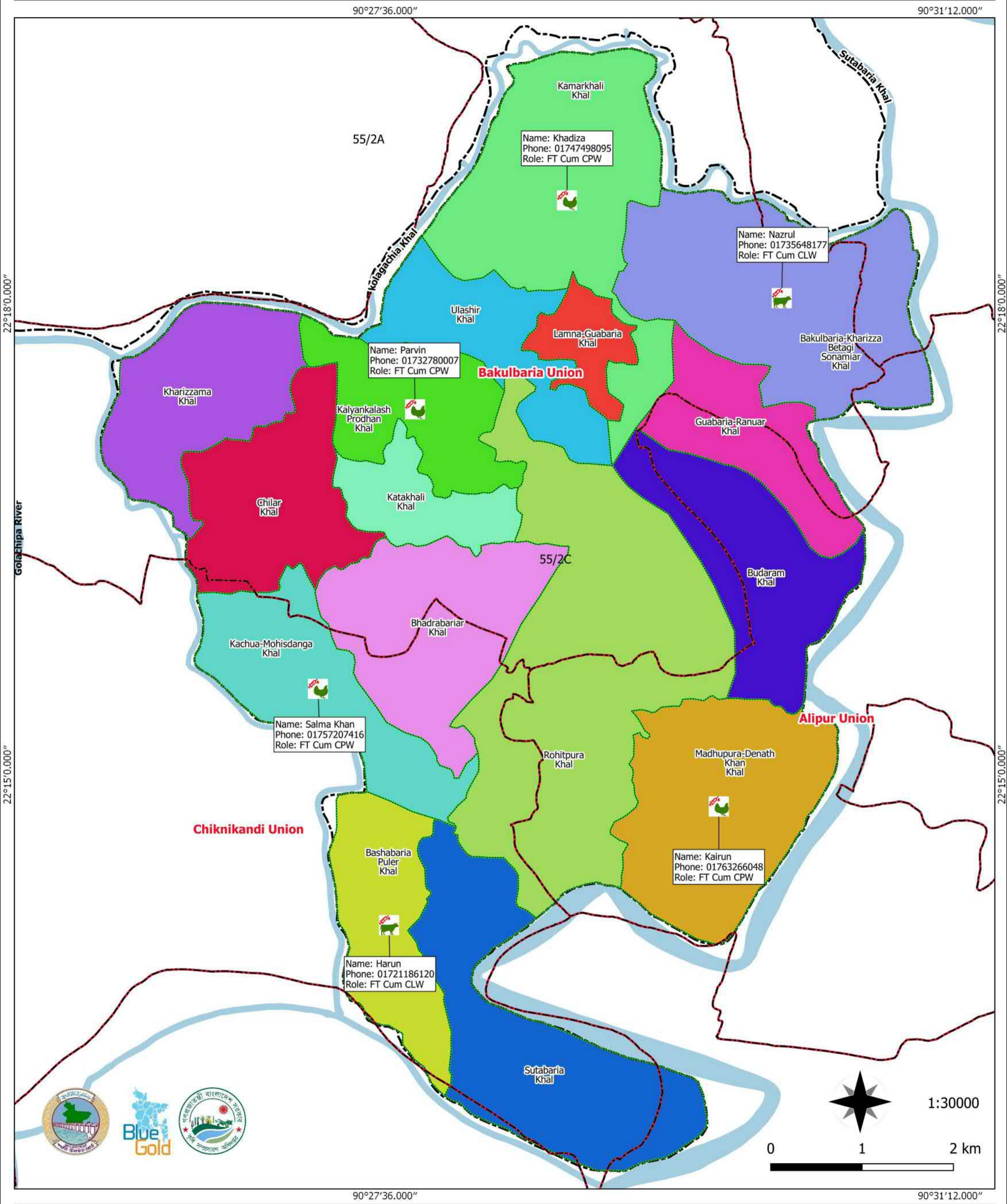
Date: 19-01-2021
10:24 am

90°25'12.000"

90°28'48.000"

90°32'24.000"

Bangladesh Water Development Board (BWDB) : Patuakhali O&M Division Community Animal Health Worker Map : Polder 55/2C



Legend

- Community Poultry Worker
- Community Livestock Worker
- Outfall
- Union Boundary
- Polder Boundary
- WMG Boundary

