

Bangladesh Water Development Board (BWDB) : Satkhira O&M Division-2 Water Management Group (WMG) Boundary : Polder 2 and Extension Part

89°3'0.000" 89°6'0.000" 89°9'0.000" 89°12'0.000"

22°45'0.000"

22°45'0.000"

22°42'0.000"

22°42'0.000"

22°39'0.000"

22°39'0.000"

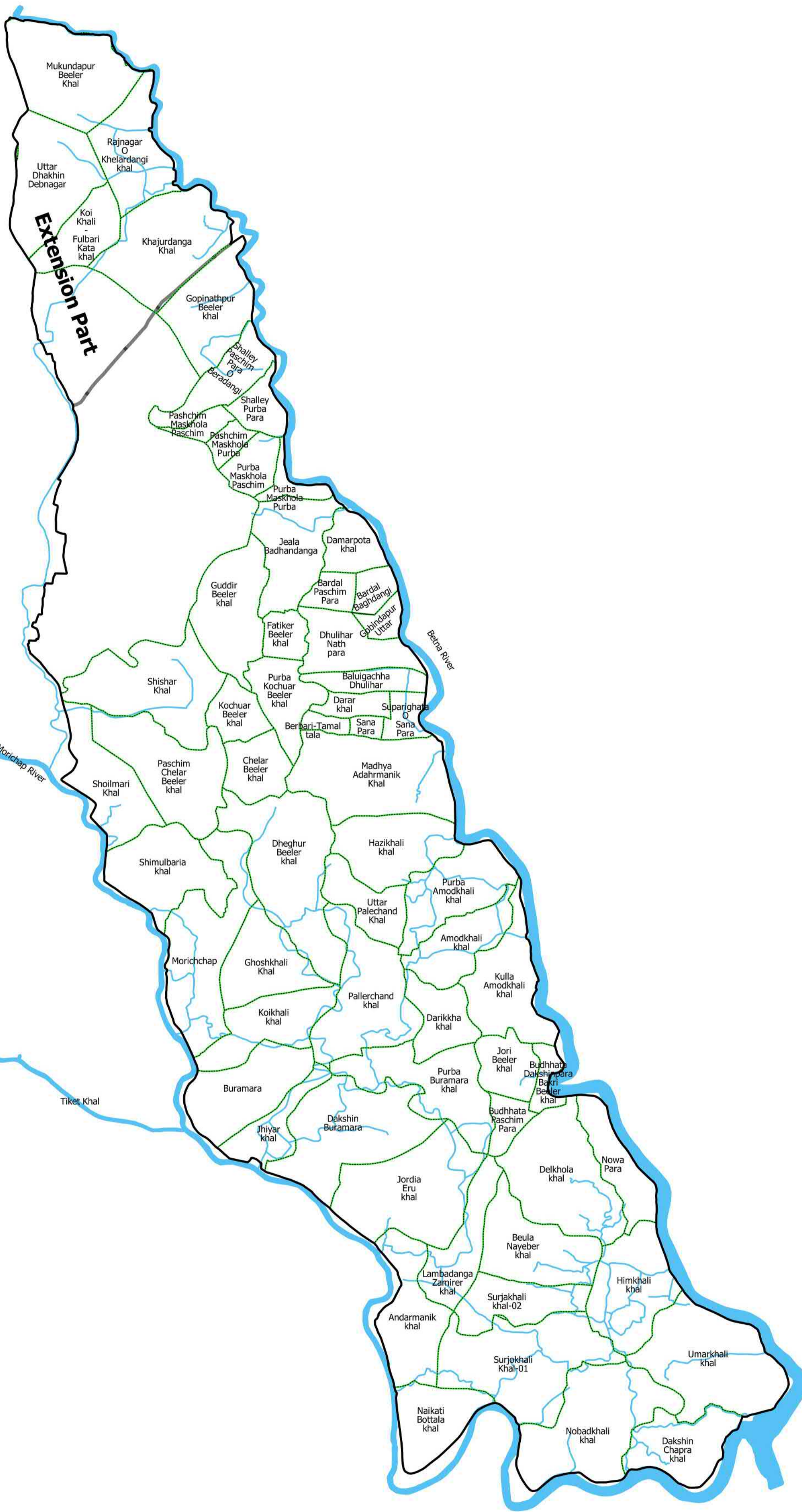
22°36'0.000"

22°36'0.000"

22°33'0.000"

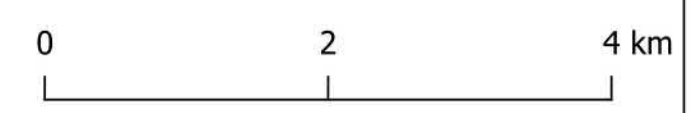
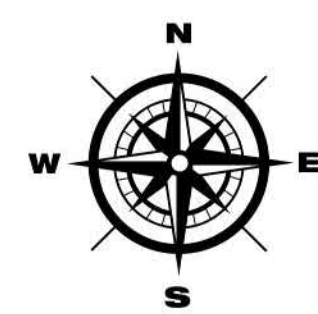
22°33'0.000"

89°3'0.000" 89°6'0.000" 89°9'0.000" 89°12'0.000"



Legend

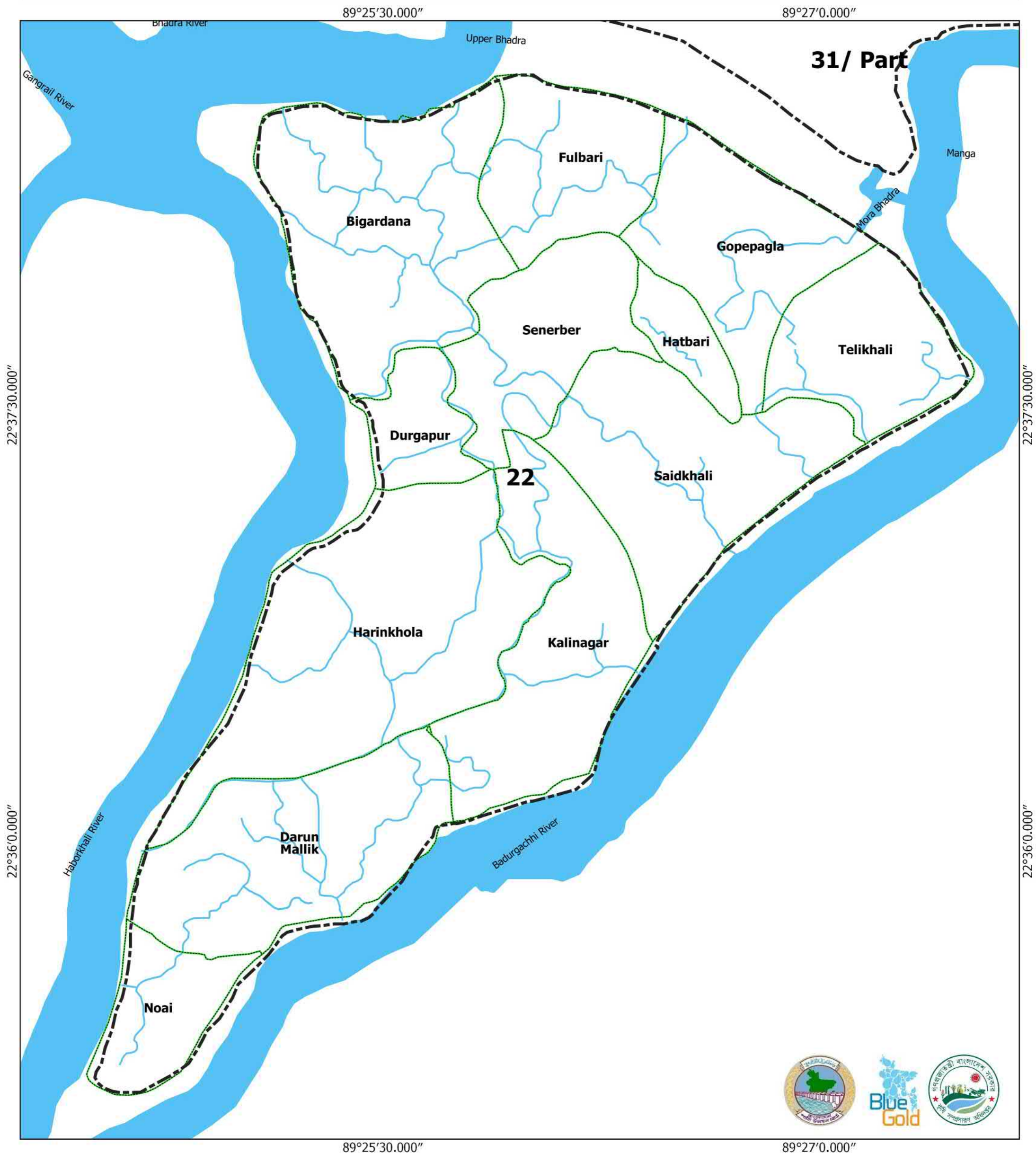
- WMG_P-2
- Satkhira-Khulna Road
- Khal_P-2
- Polder Boundary_BGP
- outfall



1:43000

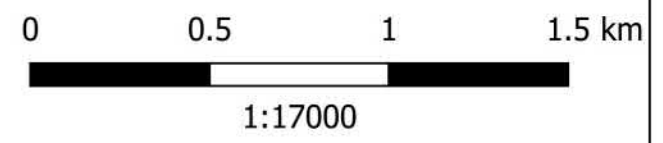
09-Oct-19

Bangladesh Water Development Board (BWDB) : Khulna O&M Division-2 Water Management Group (WMG) Boundary : Polder 22



Legend

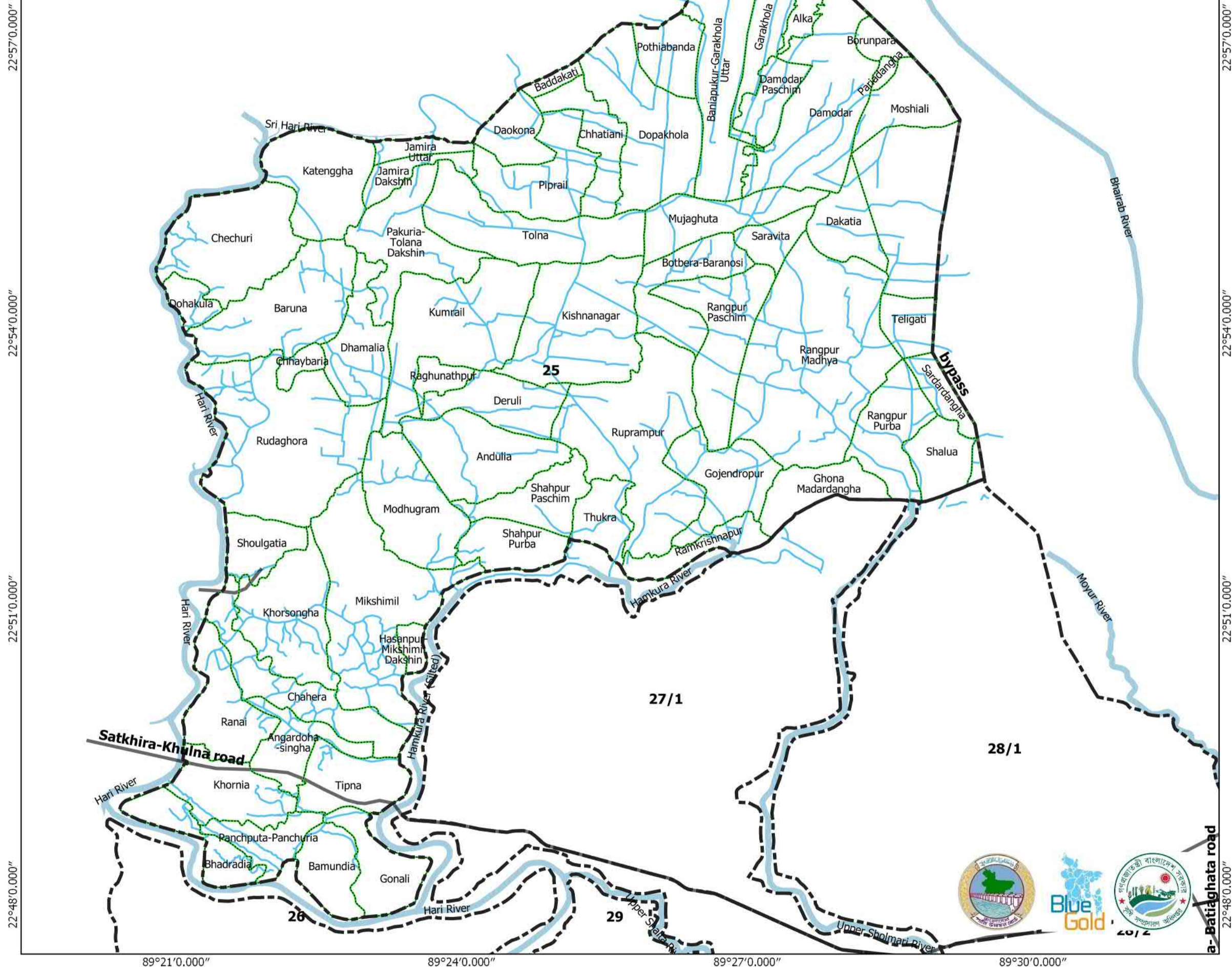
- WMG_P-22
- Khal_22
- Polder Boundary_BGP
- outfall



09-Oct-19

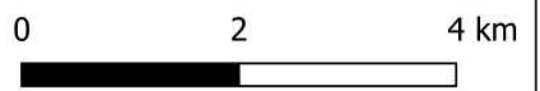
Bangladesh Water Development Board (BWDB) : Khulna O&M Division-1 Water Management Group (WGM) Boundary : Polder 25

89°21'0.000" 89°24'0.000" 89°27'0.000" 89°30'0.000"



Legend

- WGM_P-25
- Polder Boundary_BGP
- Highway
- Existing Khal
- Outfall_F



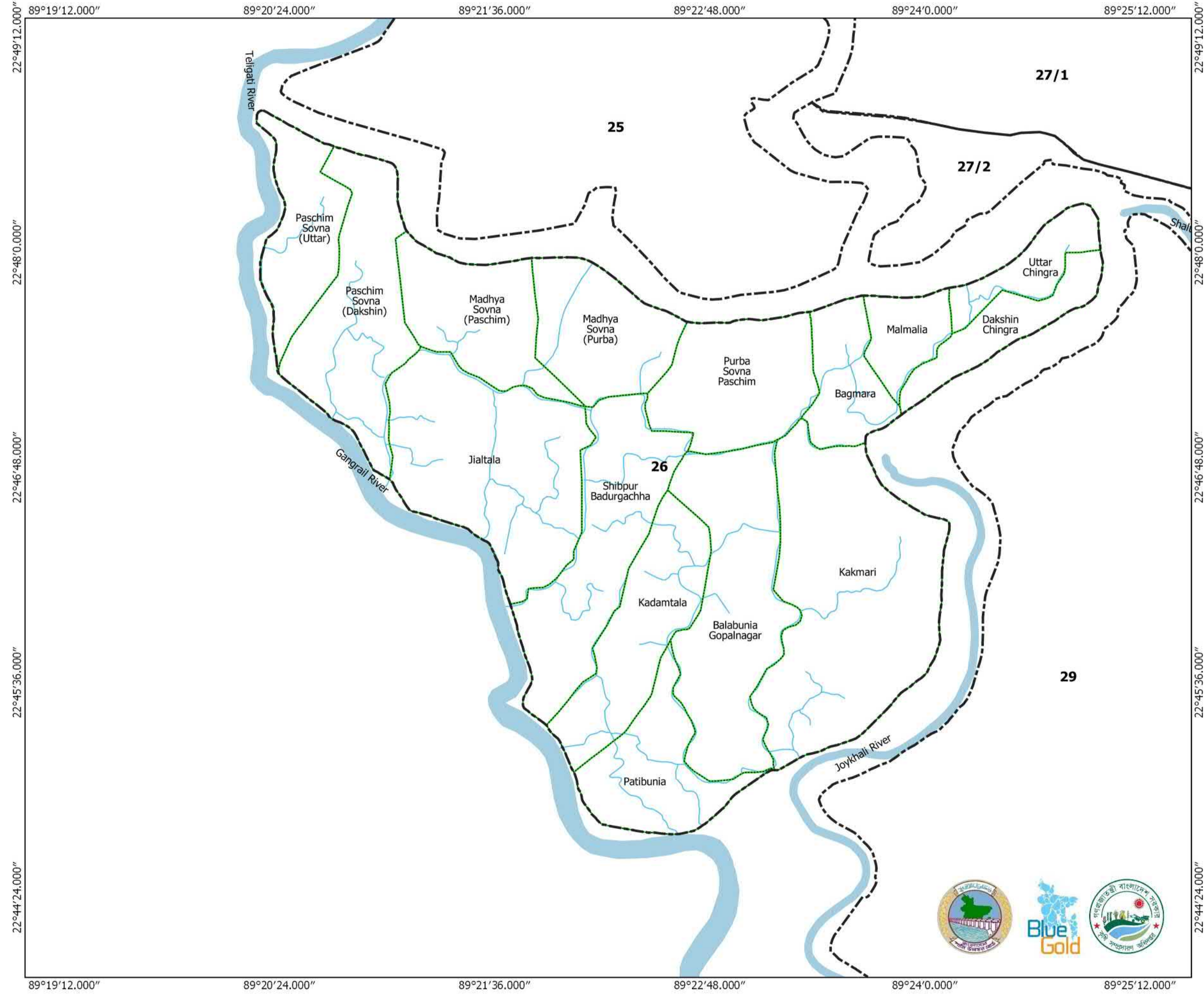
1:56002

07-July-19



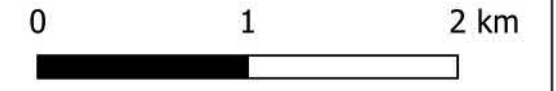
Bangladesh Water Development Board (BWDB) : Khulna O&M Division-1

Water Management Group (WMG) Boundary : Polder 26



Legend

- WMG_P-26
- Polder Boundary_BGP
- Khal
- outfall



1:29000 14-Oct-19

Bangladesh Water Development Board (BWDB) : Khulna O&M Division-1 Water Management Group (WMG) Boundary : Polder 27/1

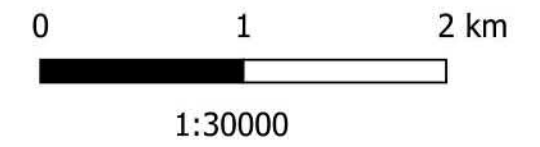
89°24'0.000"

89°27'0.000"

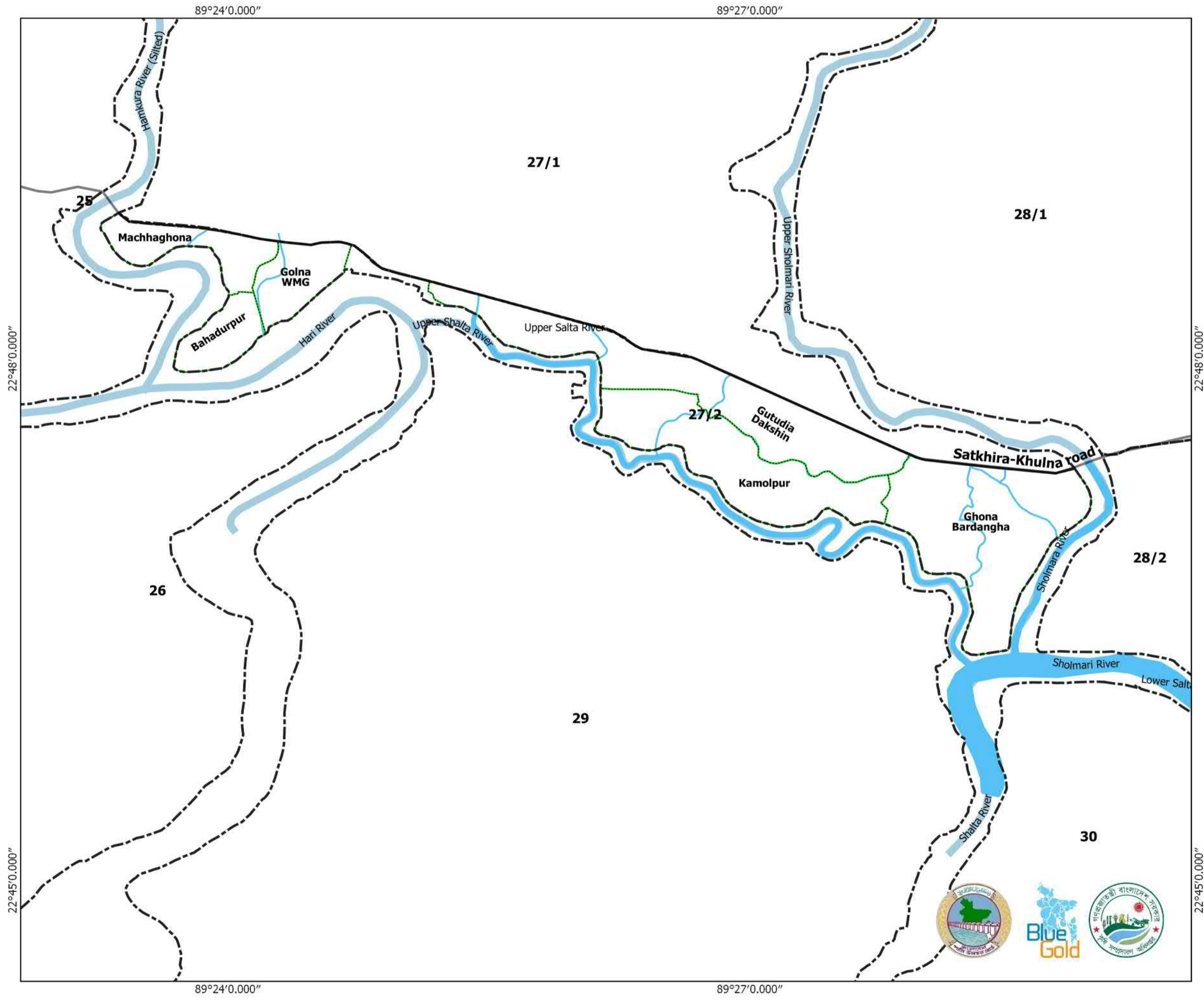


Legend

- WMG_P-27-1
- Polder Boundary_BGP
- Highway_27_1
- Khal
- waterbody

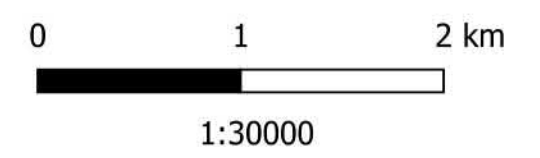


Bangladesh Water Development Board (BWDB) : Khulna O&M Division-1 Water Management Group (WMG) Boundary : Polder 27/2



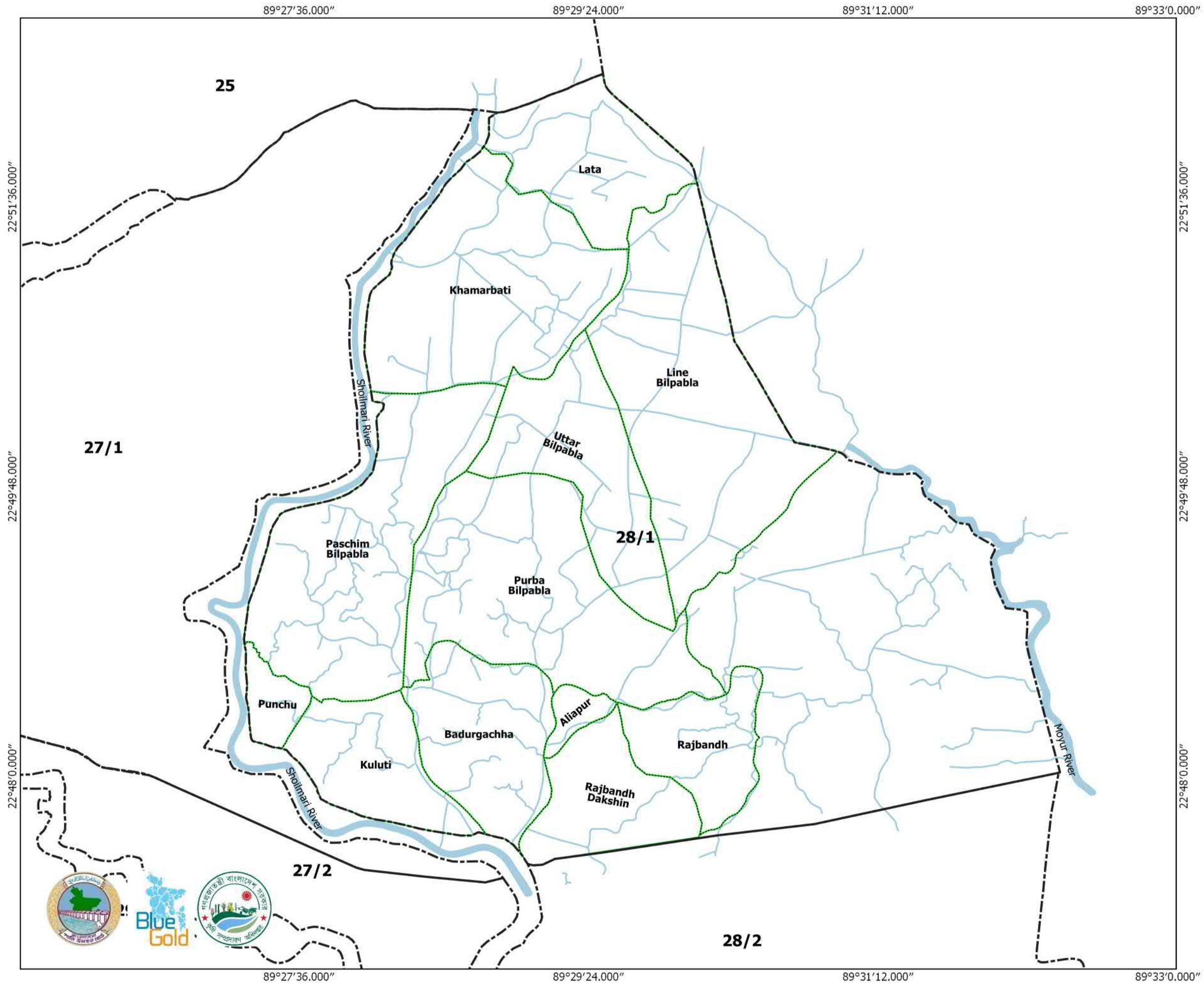
Legend

- WMG_P-27-2
- Polder Boundary_BGP
- Highway
- Khal
- Outfall



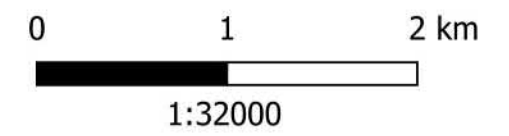
Bangladesh Water Development Board (BWDB) : Khulna O&M Division-1

Water Management Group (WMG) Boundary : Polder 28/1



Legend

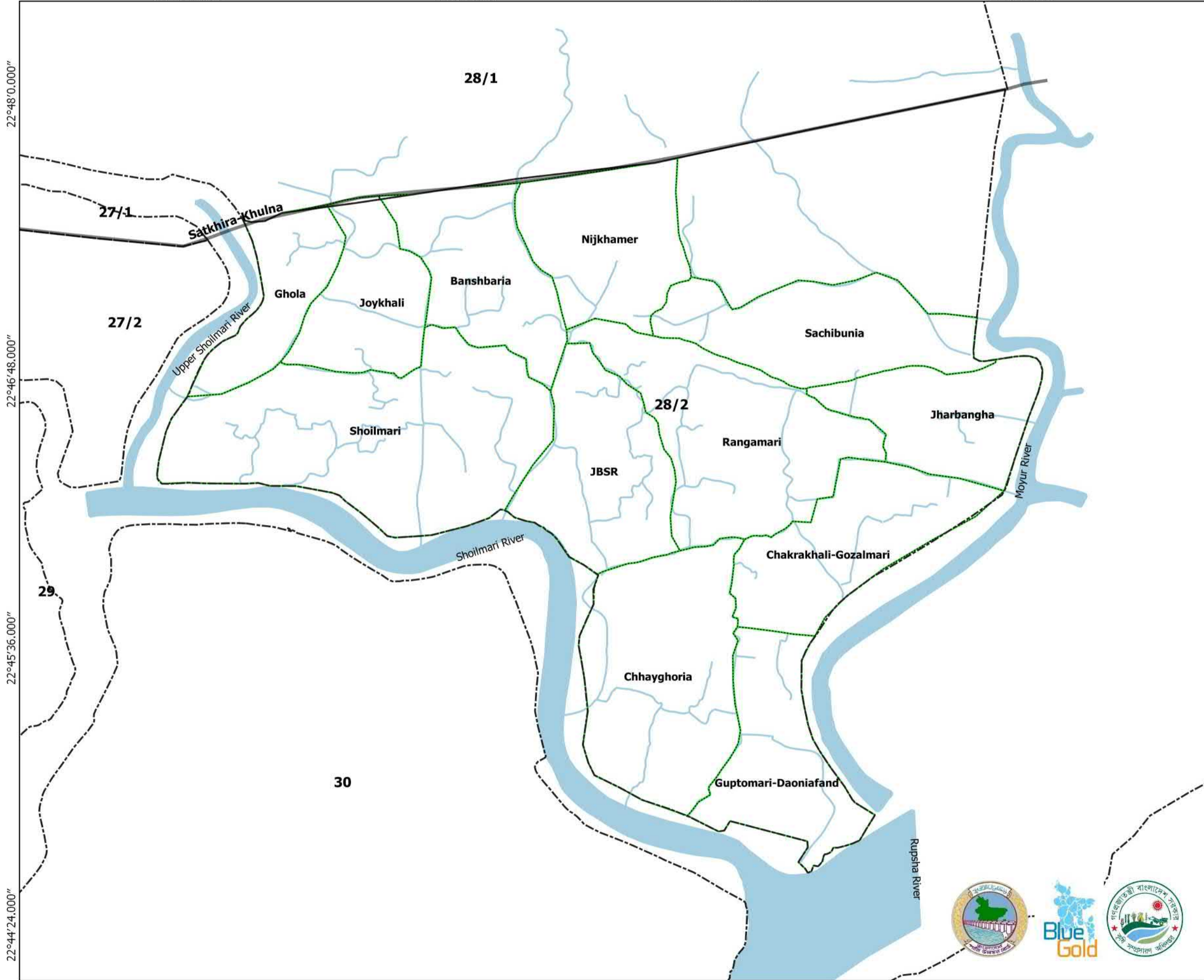
- WMG_P-28-1
- Polder Boundary_BGP
- Khal
- Outfall



14-Oct-19

Bangladesh Water Development Board (BWDB) : Khulna O&M Division-1 Water Management Group (WMG) Boundary : Polder 28/2

89°28'48.000" 89°30'0.000" 89°31'12.000" 89°32'24.000"



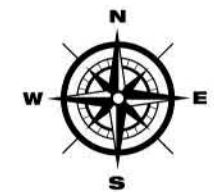
22°48'0.000"
22°46'48.000"
22°45'36.000"
22°44'24.000"

22°48'0.000"
22°46'48.000"
22°45'36.000"
22°44'24.000"

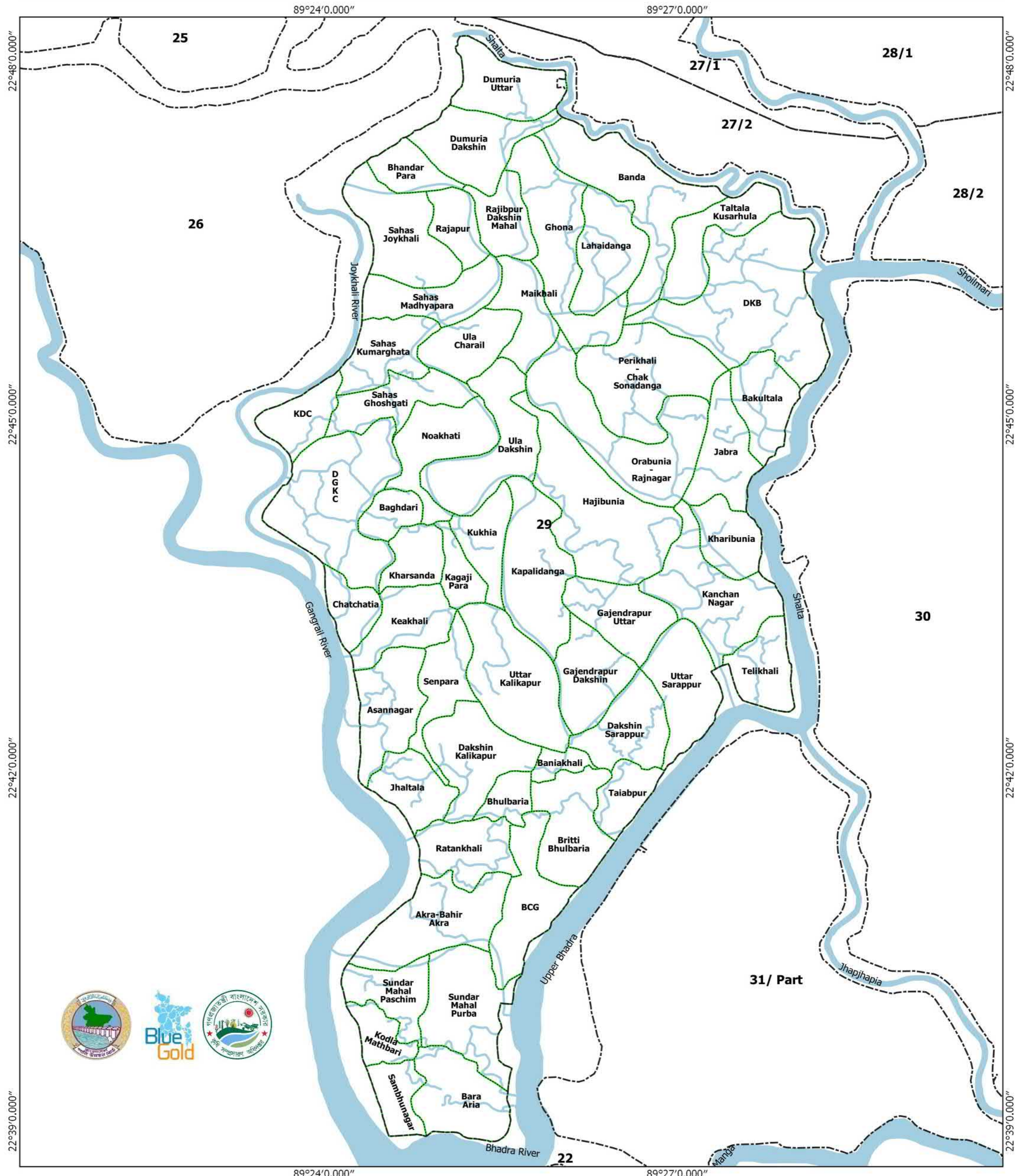
89°28'48.000" 89°30'0.000" 89°31'12.000" 89°32'24.000"

Legend

- WMG_P-28-2
- Polder Boundary_BGP
- Highway
- Khal
- Outfall



Bangladesh Water Development Board (BWDB) : Khulna O&M Division-1 Water Management Group (WMG) Boundary : Polder 29



Legend

- WMG_P-29
- Polder Boundary_BGP
- Khal
- outfall

1:41000
14-Oct-19

Bangladesh Water Development Board (BWDB) : Khulna O&M Division-2 Water Management Group (WMG) Boundary : Polder 30

89°27'0.000"

89°30'0.000"

89°33'0.000"

22°45'0.000"

22°45'0.000"

22°42'0.000"

22°42'0.000"

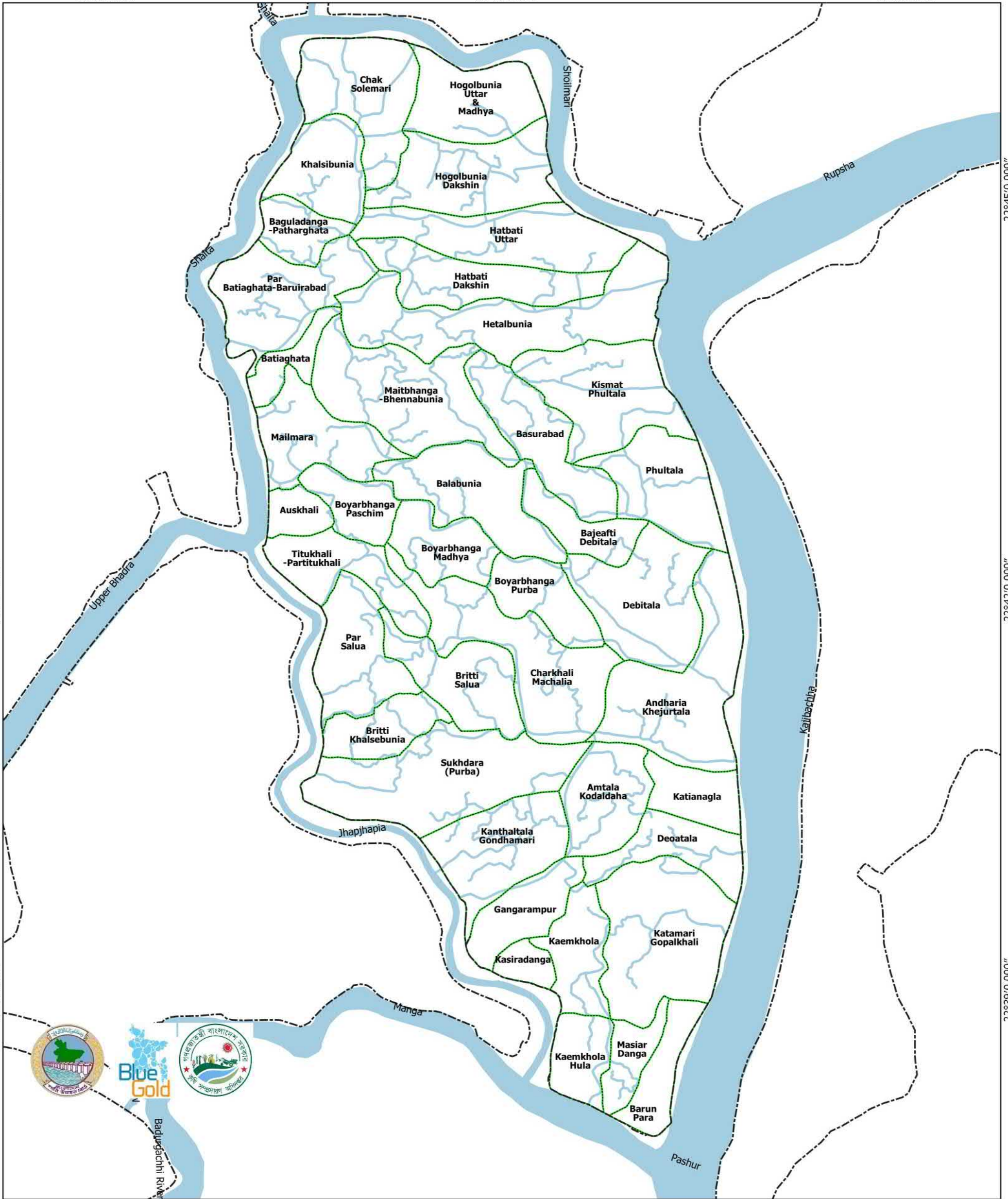
22°39'0.000"

22°39'0.000"





89°27'0.000"

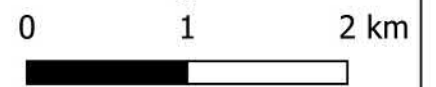
89°30'0.000"

89°33'0.000"



Legend

-  Polder Boundary_BGP
-  WMG_P-30
-  Khal
-  outfall



1:38000

14-Oct-19

Bangladesh Water Development Board (BWDB) : Khulna O&M Division-2

Water Management Group (WMG) Boundary : Polder 31 Part

89°25'48.000"

89°27'36.000"

89°29'24.000"

22°40'48.000"

22°40'48.000"

22°39'0.000"

22°39'0.000"

89°25'48.000"

89°27'36.000"

89°29'24.000"

Haborkhali Riv

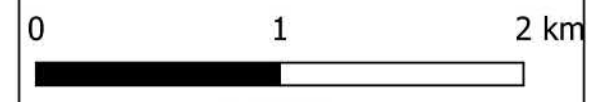
Mora Bhadra

Radurachhi Manga



Legend

- WMG_P-31 Part
- Polder Boundary_BGP
- Khal
- outfall



1:25000

14-Oct-19

29

30

22

31/ Part

Gawghara Madhya para

Ralia

Char Dariga

Razakhar Beel

Ghater Khal

Nondonkhali

Bunarabad-Goriardanga

Thandamari Khal

Sanpa-Bara Bhuiya

Kechorabad Khal

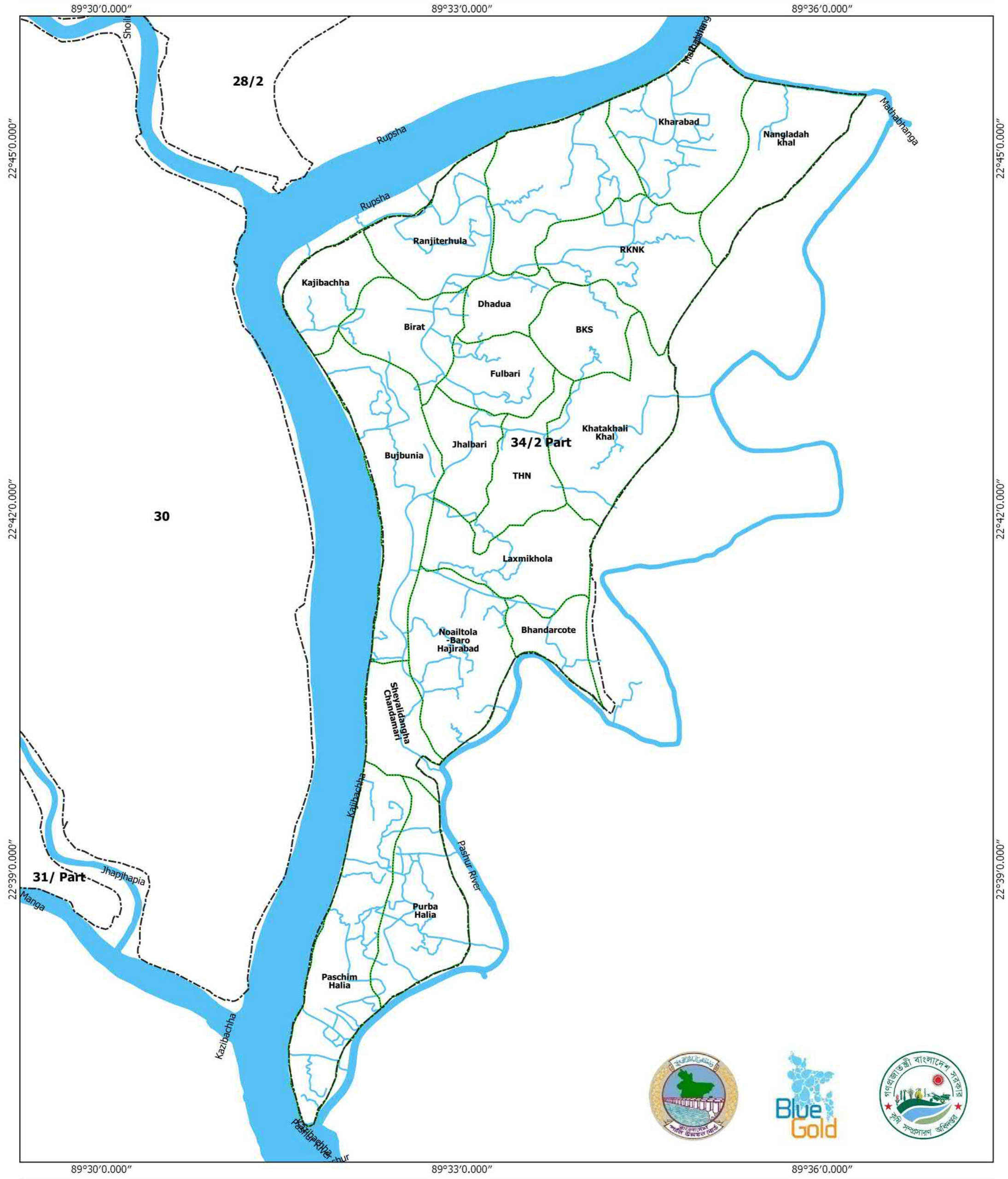
Bunarabad Madhya para

Geramari Khal

Upper Bhadra

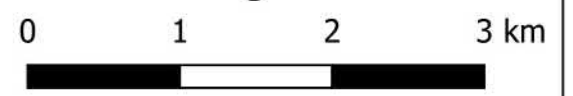
Thachhapa

Bangladesh Water Development Board (BWDB) : Khulna O&M Division-2 Water Management Group (WMG) Boundary : Polder 34/2 Part



Legend

- WMG_P-34-2 Part
- Polder Boundary_BGP
- Khal
- Outfall



1:40000 14-Oct-19

Bangladesh Water Development Board (BWDB) : Barguna O&M Division Water Management Group (WMG) Boundary : Polder 43/1A

90°18'0.000"

90°21'0.000"

22°15'0.000"

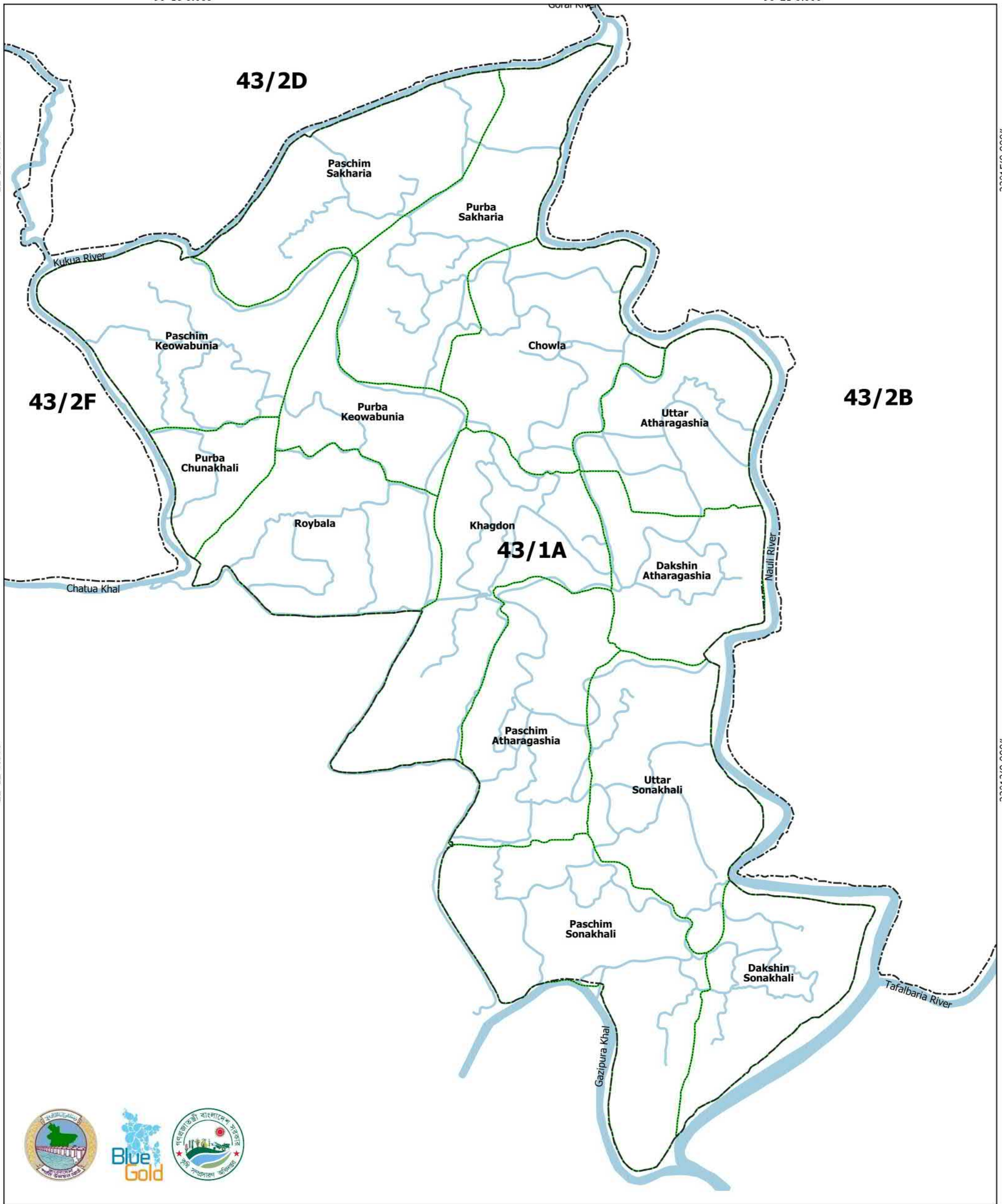
22°15'0.000"

22°12'0.000"

22°12'0.000"

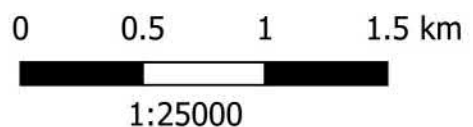
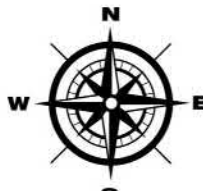
90°18'0.000"

90°21'0.000"



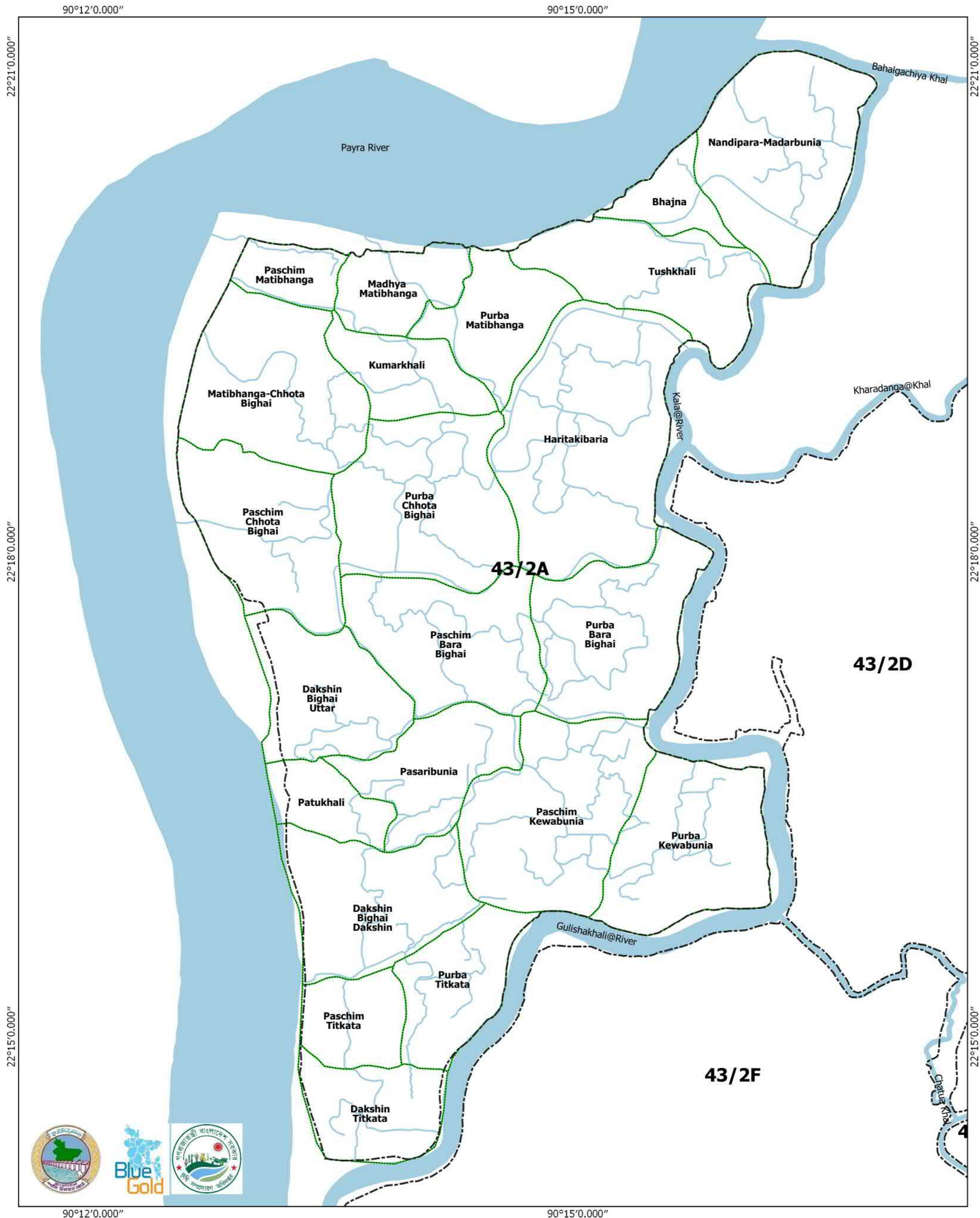
Legend

- WMG_P-43-1A
- Polder Boundary_BGP
- Khal
- outfall



15-Oct-19

Bangladesh Water Development Board (BWDB) : Patuakhali O&M Division Water Management Group (WMG) Boundary : Polder 43/2A



Legend

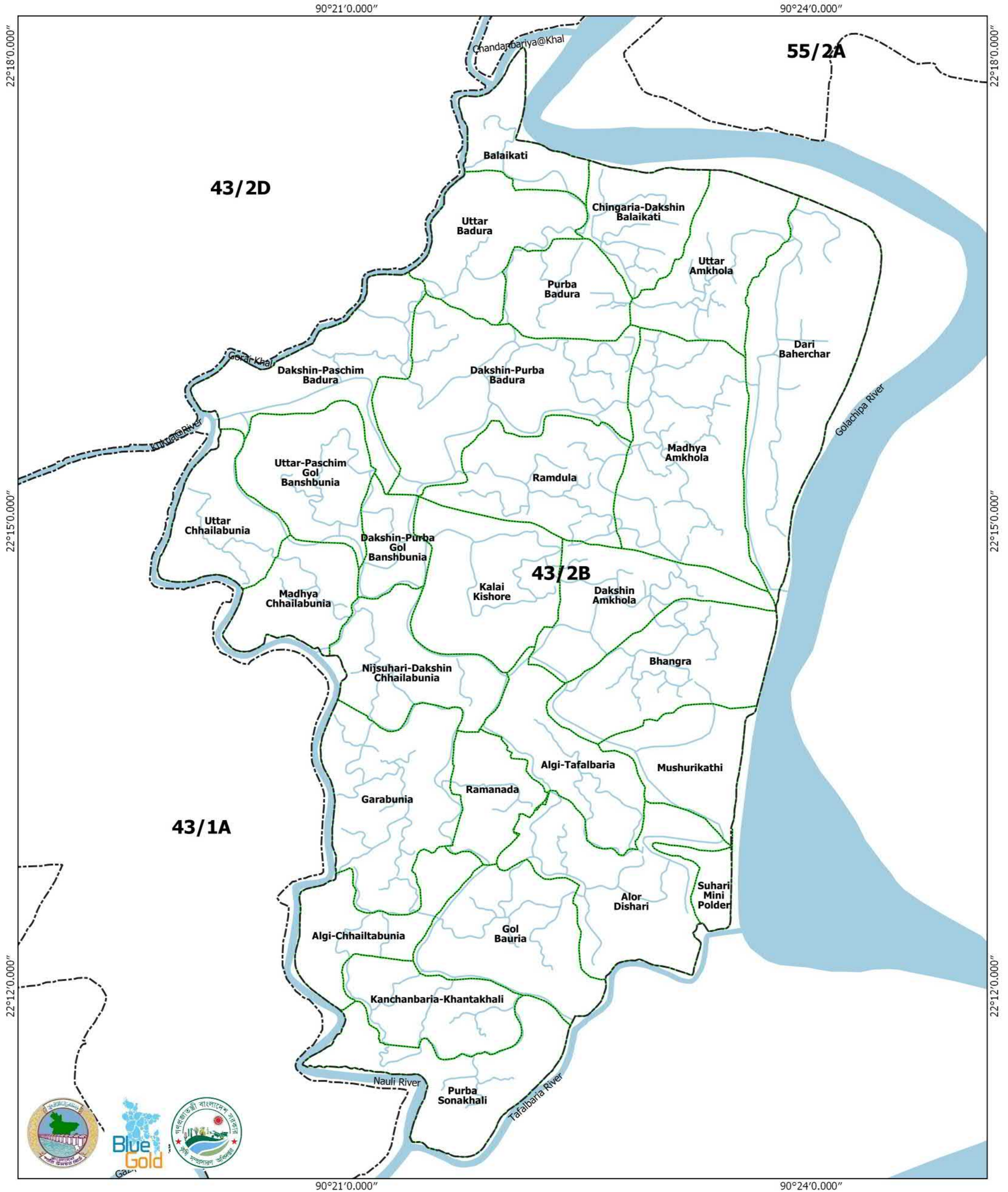
- WMG_P-43-2A
- Polder Boundary_BGP
- Khal
- outfall



1:30000

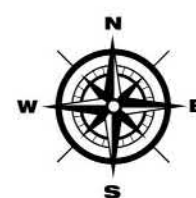
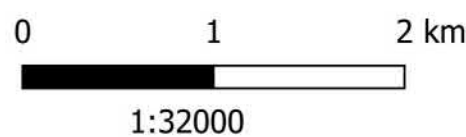
15-Oct-19

Bangladesh Water Development Board (BWDB) : Patuakhali O&M Division Water Management Group (WMG) Boundary : Polder 43/2B

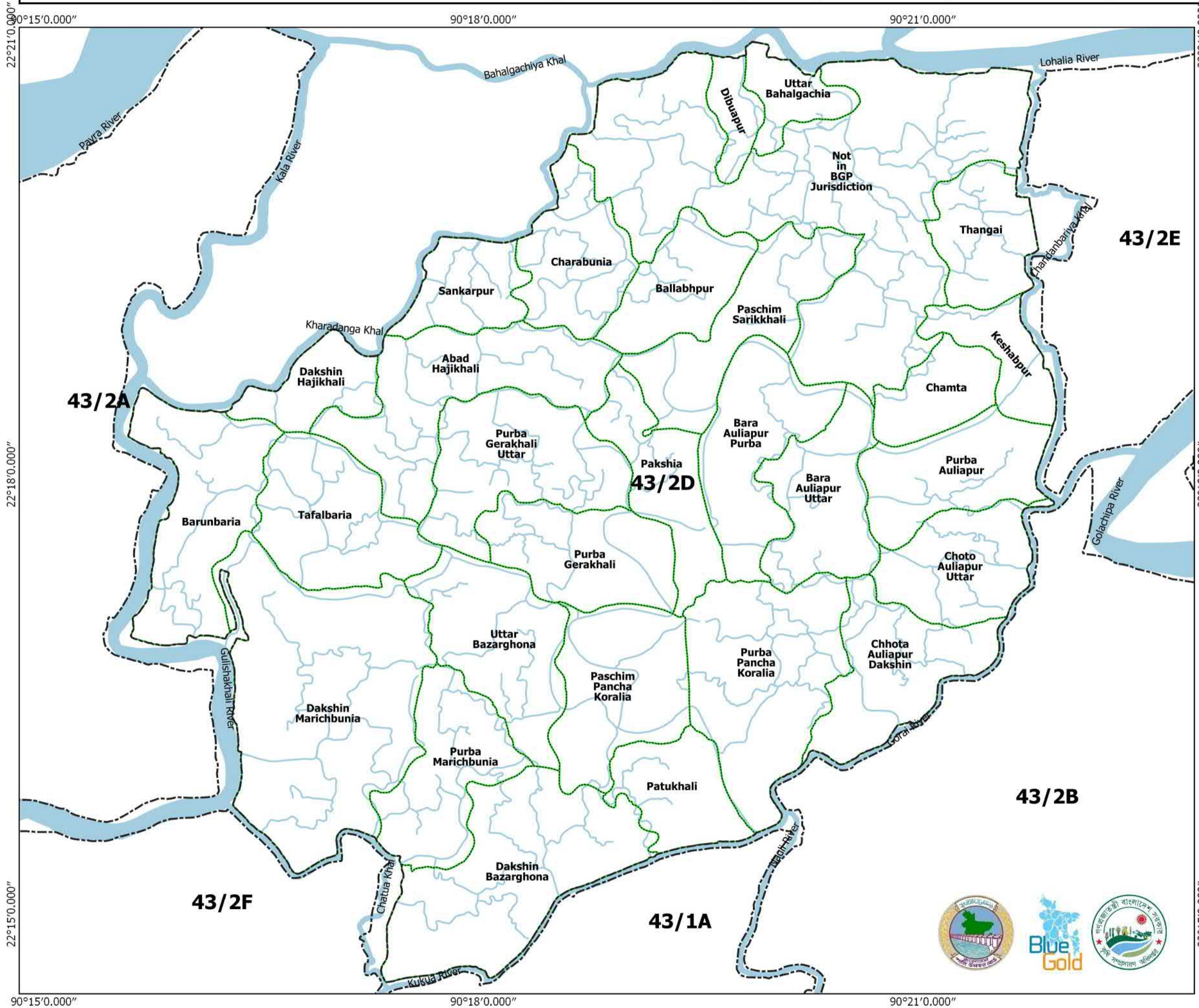


Legend

- WMG_P-43-2B
- Polder Boundary_BGP
- Existing-khal-43-2B
- Outfall

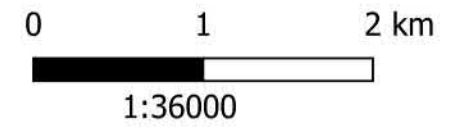
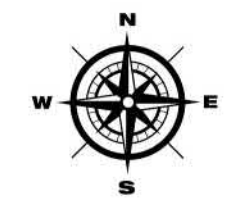


Bangladesh Water Development Board (BWDB) : Patuakhali O&M Division Water Management Group (WMG) Boundary : Polder 43/2D



Legend

- WMG_P-43-2D
- Polder Boundary_BGP
- khal_43_2D
- outfall



Bangladesh Water Development Board (BWDB) : Patuakhali O&M Division Water Management Group (WMG) Boundary : Polder 43/2E

90°21'36.000"

90°23'24.000"

90°25'12.000"

22°21'0.000"

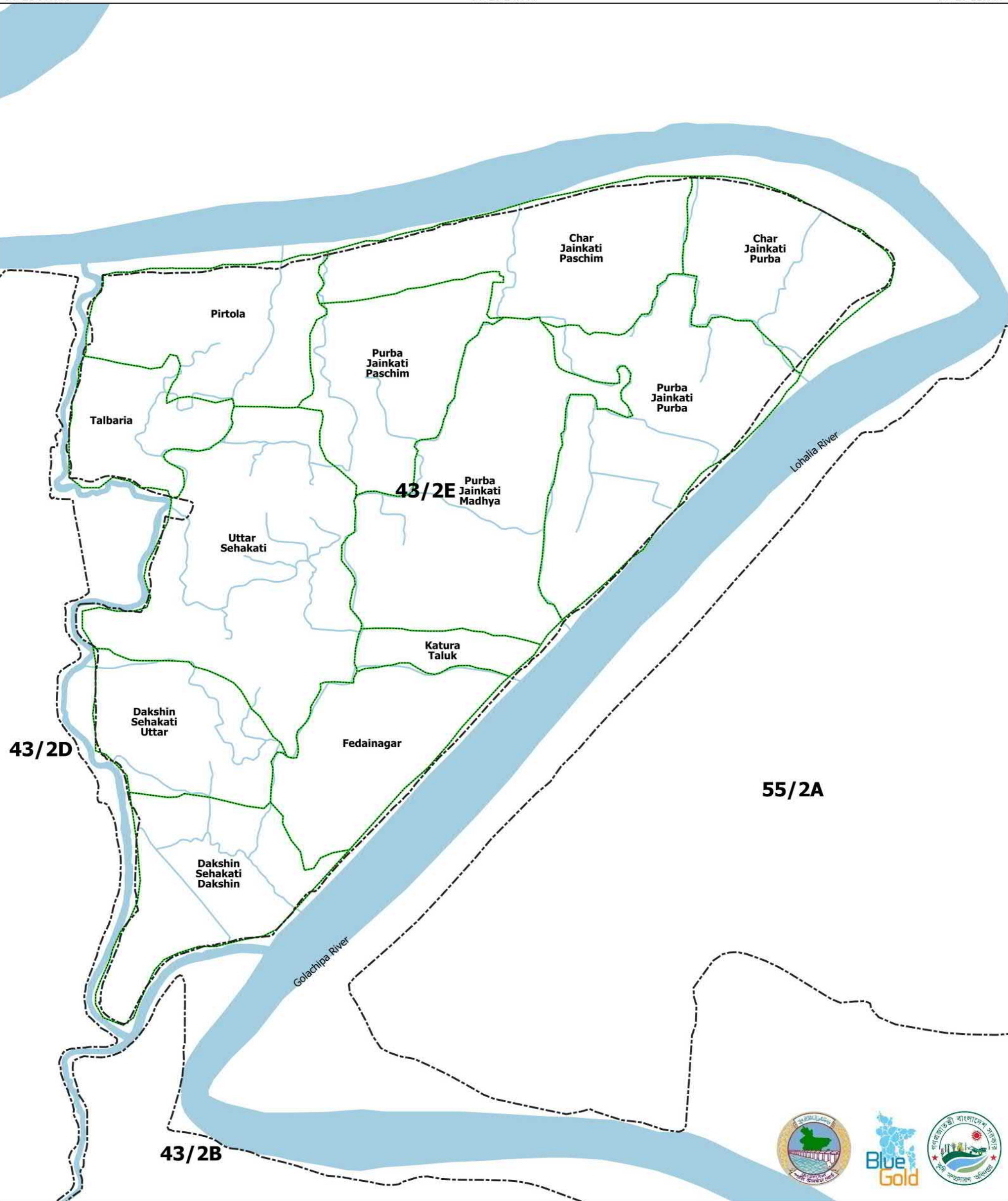
22°21'0.000"

22°19'12.000"

22°19'12.000"

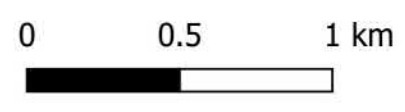
22°17'24.000"

22°17'24.000"



Legend

- WMG_P-43-2E
- Polder Boundary_BGP
- khal_2E
- outfall



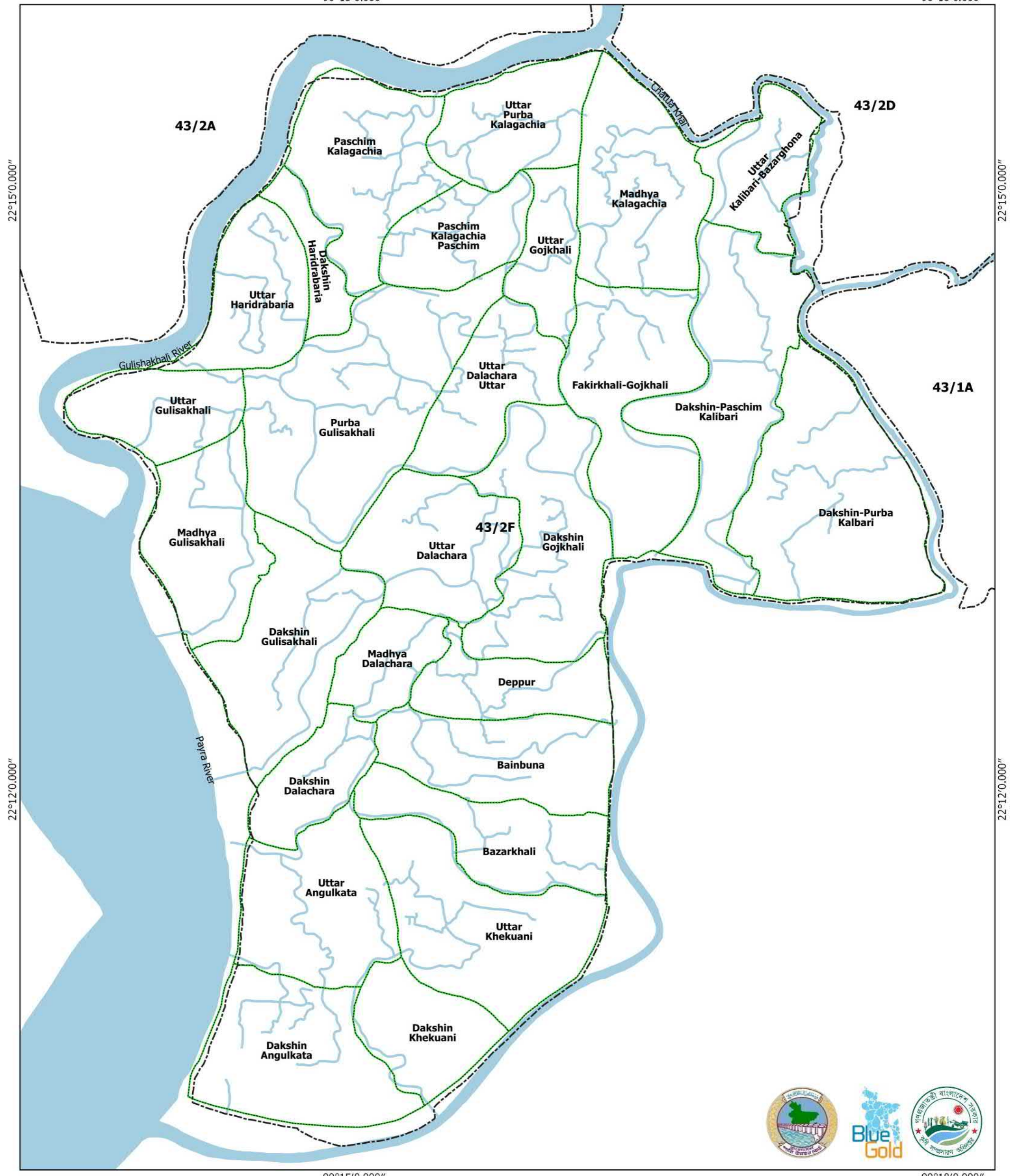
1:20000



16-Oct-19

Bangladesh Water Development Board (BWDB) : Barguna O&M Division Water Management Group (WMG) Boundary : Polder 43/2F

90°15'0.000" 90°18'0.000"



22°15'0.000"

22°12'0.000"

22°15'0.000"

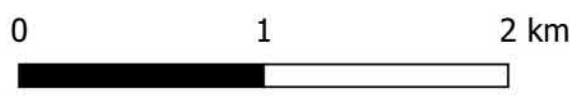
22°12'0.000"



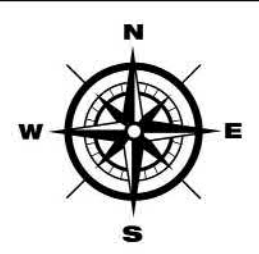
90°15'0.000" 90°18'0.000"

Legend

- WMG_P-43-2F
- Polder Boundary_BGP
- khal_43_2F
- outfall



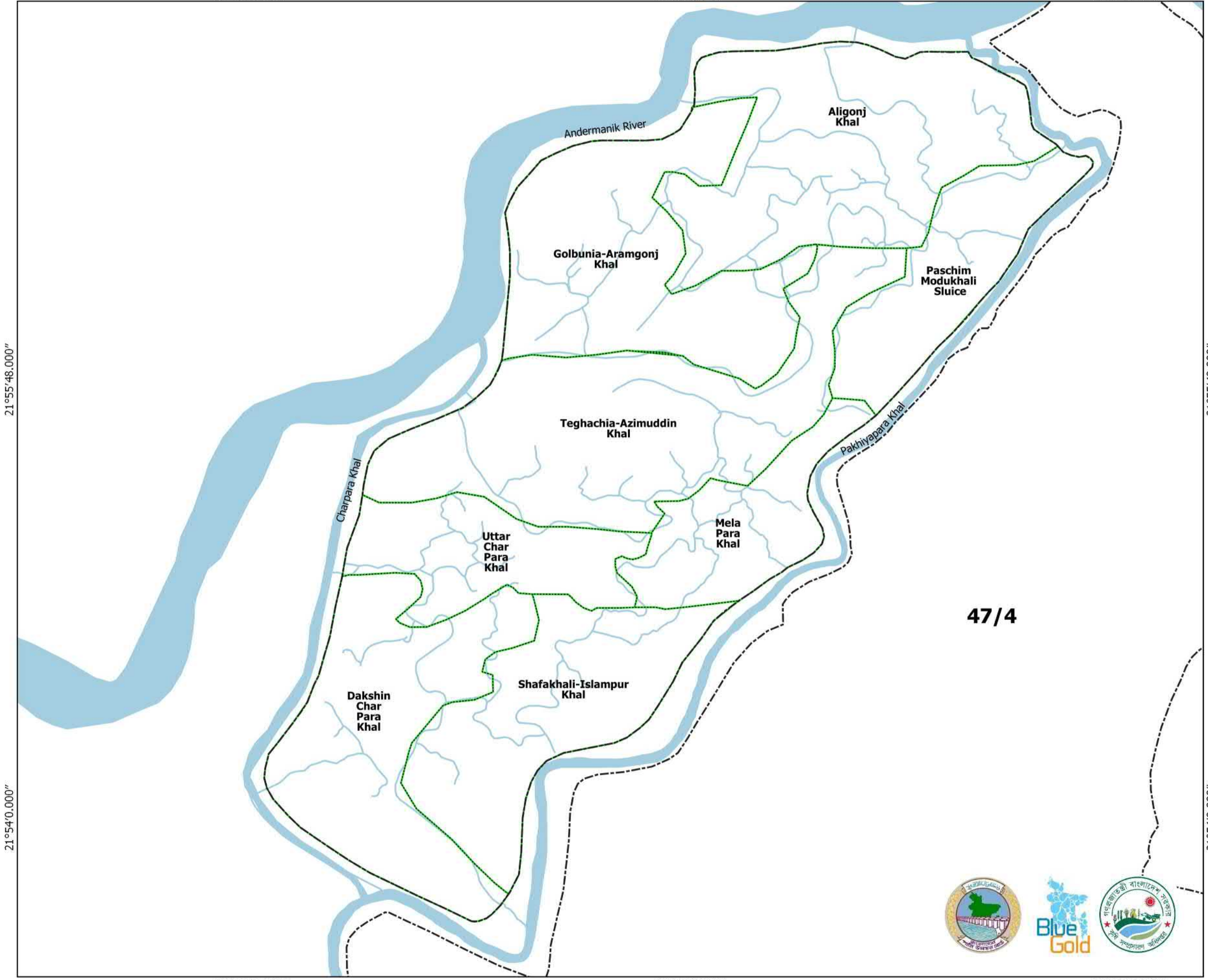
1:25000



16-Oct-19

Bangladesh Water Development Board (BWDB) : Patuakhali W.D. Division, Kalapara Water Management Group (WMG) Boundary : Polder 47/3

90°10'48.000" 90°12'36.000" 90°14'24.000"



21°55'48.000"

21°55'48.000"

21°54'0.000"

21°54'0.000"

90°10'48.000" 90°12'36.000" 90°14'24.000"

Legend

- WMG_P-47-3
- Polder Boundary_BGP
- Khal
- Outfall



16-Oct-19

Bangladesh Water Development Board (BWDB) : Patuakhali W.D. Division, Kalapara Water Management Group (WMG) Boundary : Polder 47/4

90°12'0.000"

90°15'0.000"

21°57'0.000"

21°57'0.000"

21°54'0.000"

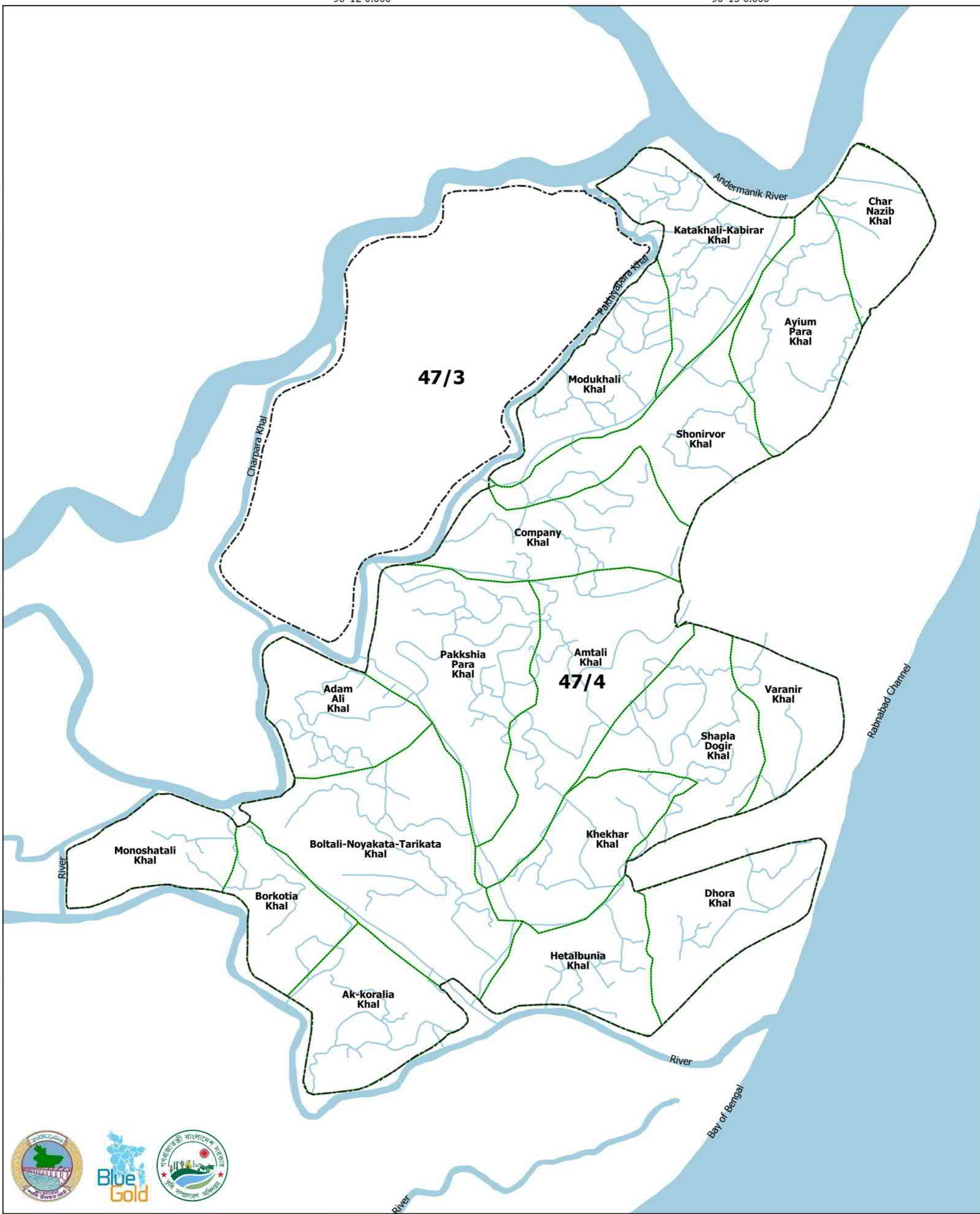
21°54'0.000"

21°51'0.000"

21°51'0.000"

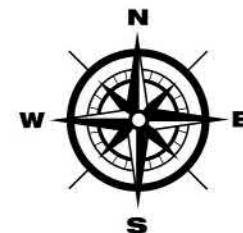
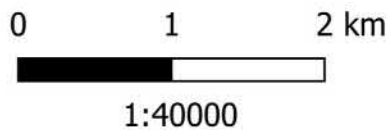
90°12'0.000"

90°15'0.000"



Legend

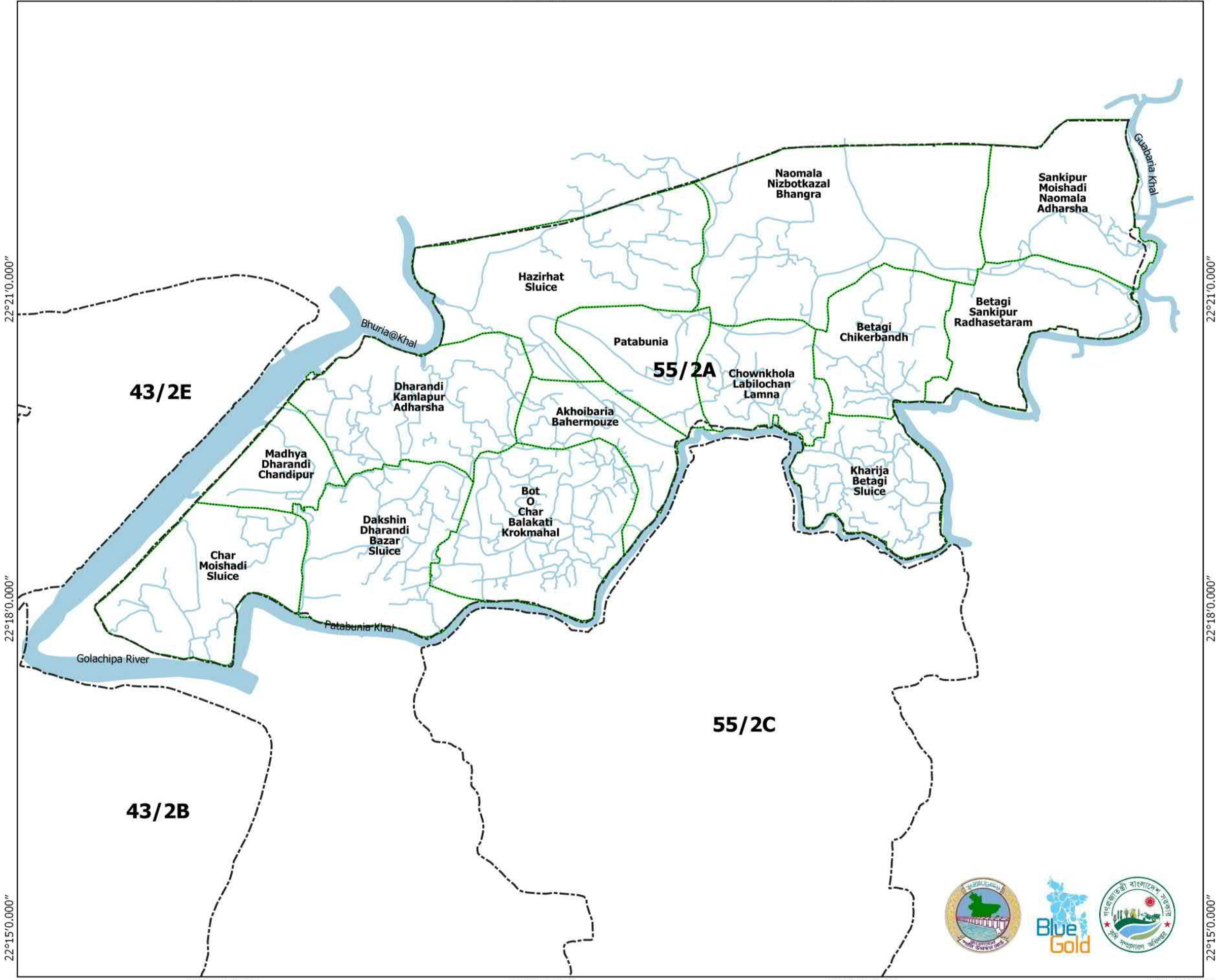
- WMG_P-47-4
- Polder Boundary_BGP
- Khal
- outfall



16-Oct-19

Bangladesh Water Development Board (BWDB) : Patuakhali O&M Division Water Management Group (WMG) Boundary : Polder 55/2A

90°24'0.000" 90°27'0.000" 90°30'0.000" 90°33'0.000"



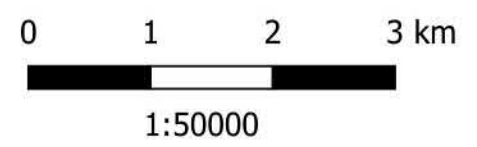
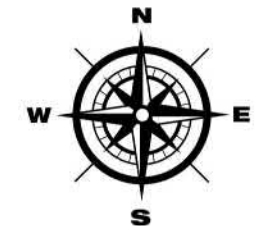
22°21'0.000"
22°18'0.000"
22°15'0.000"

22°21'0.000"
22°18'0.000"
22°15'0.000"

90°24'0.000" 90°27'0.000" 90°30'0.000" 90°33'0.000"

Legend

- WMG_P-55-2A
- Polder Boundary_BGP
- khal_55_2A
- Outfall



10-Sep-19

**Bangladesh Water Development Board (BWDB) : Patuakhali O&M Division
Water Management Group (WMG) Boundary : Polder 55/2C**

90°27'0.000"

90°30'0.000"

22°18'0.000"

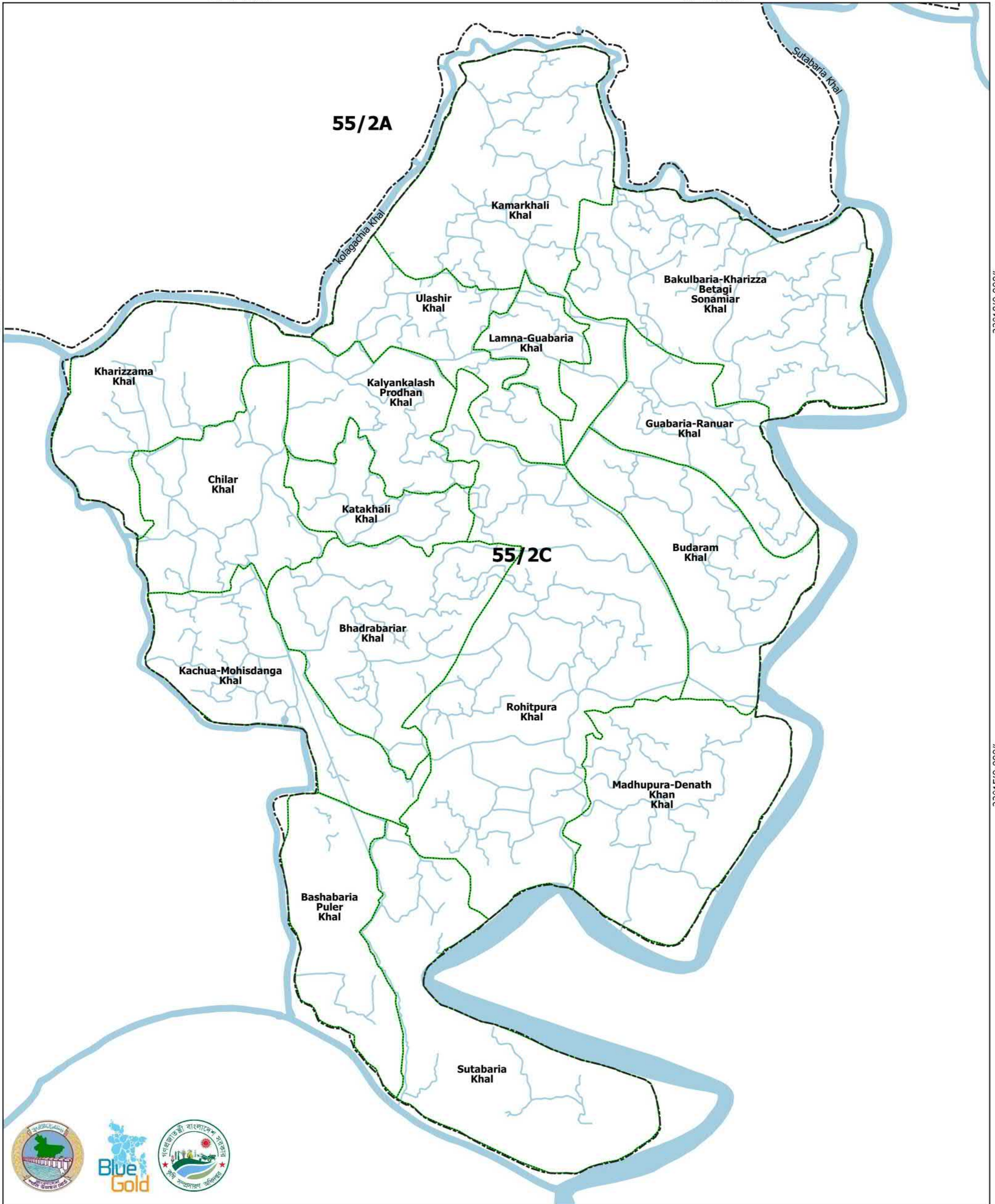
22°18'0.000"

22°15'0.000"

22°15'0.000"

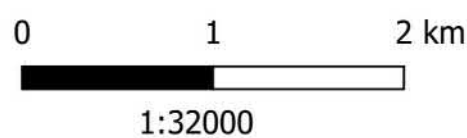
90°27'0.000"

90°30'0.000"



Legend

- WMG_P-55-2C
- Polder Boundary_BGP
- Khal
- Outfall



16-Oct-19