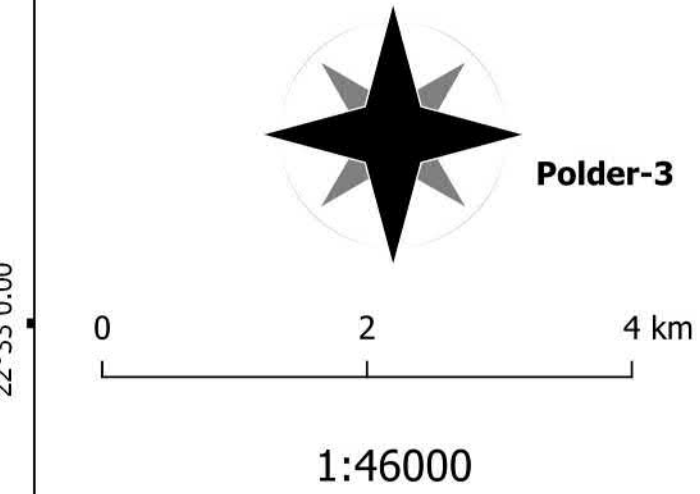
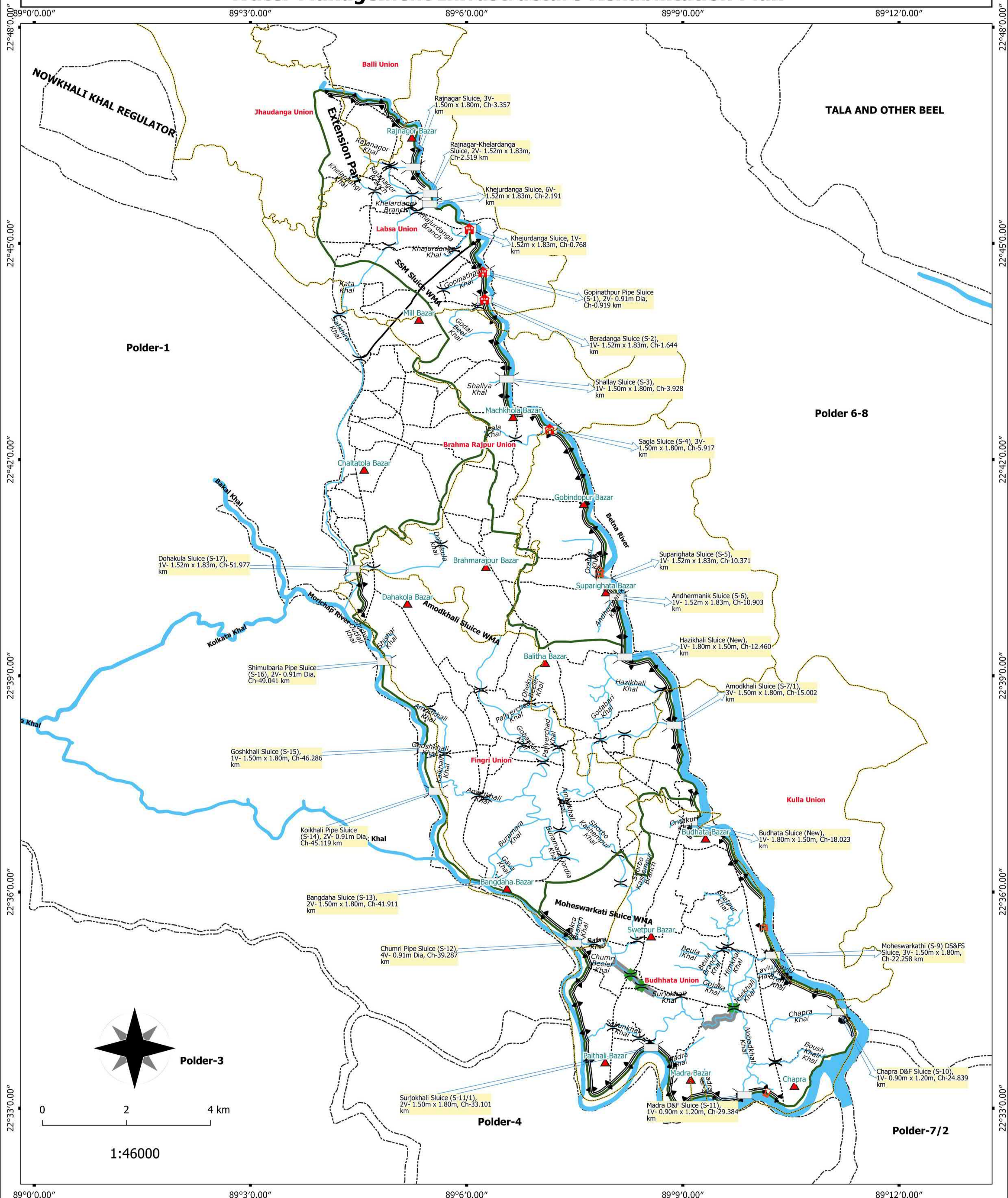


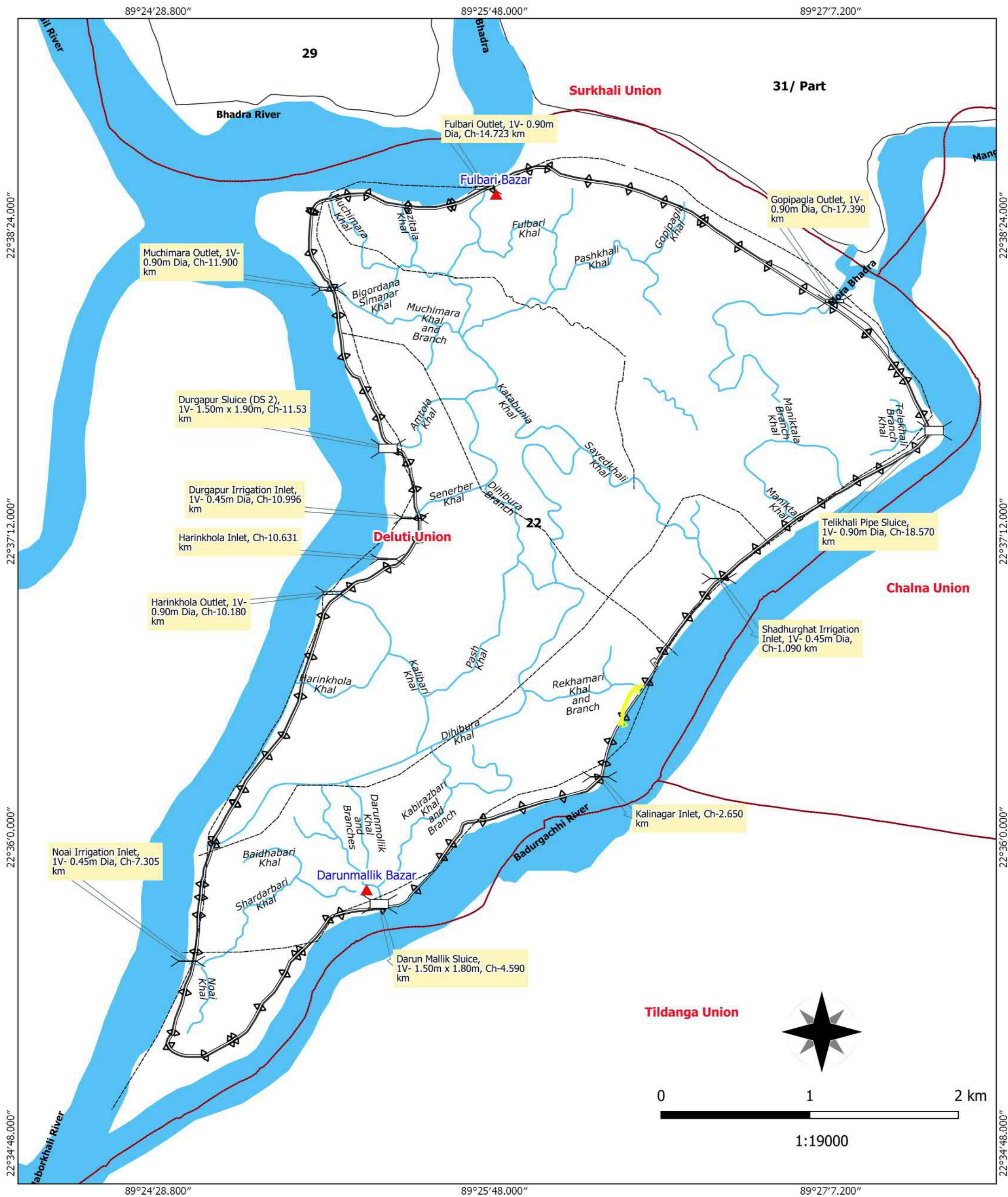
Satkhira O & M Division-2: Polder 2 Water Management Infrastructure Rehabilitation Plan



| Legend | | | |
|--------|--|---------------------------------------|---------------------------------|
| | | | Low Cost Protective Work |
| | | | |
| | | O & M work (Approach Road) | Land Acquisition Line |
| | | | |



Khulna O & M Division-2: Polder 22 Water Management Infrastructure Rehabilitation Plan



Legend

All Structures

- | | | | |
|--|-----------------|--|---------------------|
| | Inlet | | Retired Embankment |
| | Sluice | | Khal |
| | Outlet | | Outfall |
| | Market Location | | Union Boundary |
| | Road | | Polder Boundary BGP |
| | Embankment | | |



Khulna O & M Division-1: Polder 25

Water Management Infrastructure Rehabilitation Plan

89°18'0.000" 89°21'0.000" 89°24'0.000" 89°27'0.000" 89°30'0.000"

22°57'0.000"

22°57'0.000"

22°54'0.000"

22°54'0.000"

22°51'0.000"

22°51'0.000"

22°48'0.000"

22°48'0.000"

Legend

- Sluice
- Bridge
- Culvert
- Inlet
- Outlet
- Highway
- Internal Road
- Market Location
- Khal
- Outfall
- Embankment
- Union Boundary
- Polder Boundary_BGP

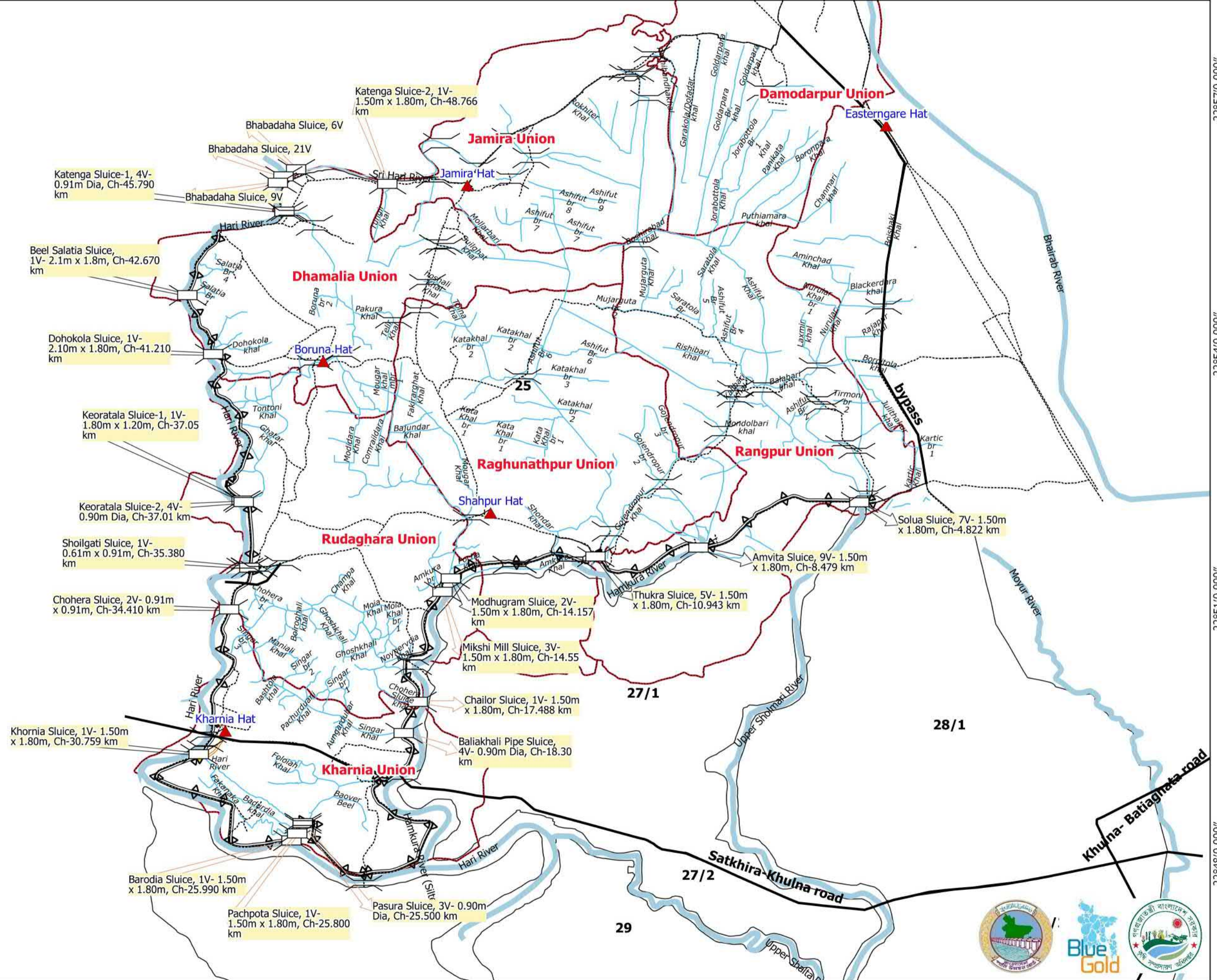


1:60000



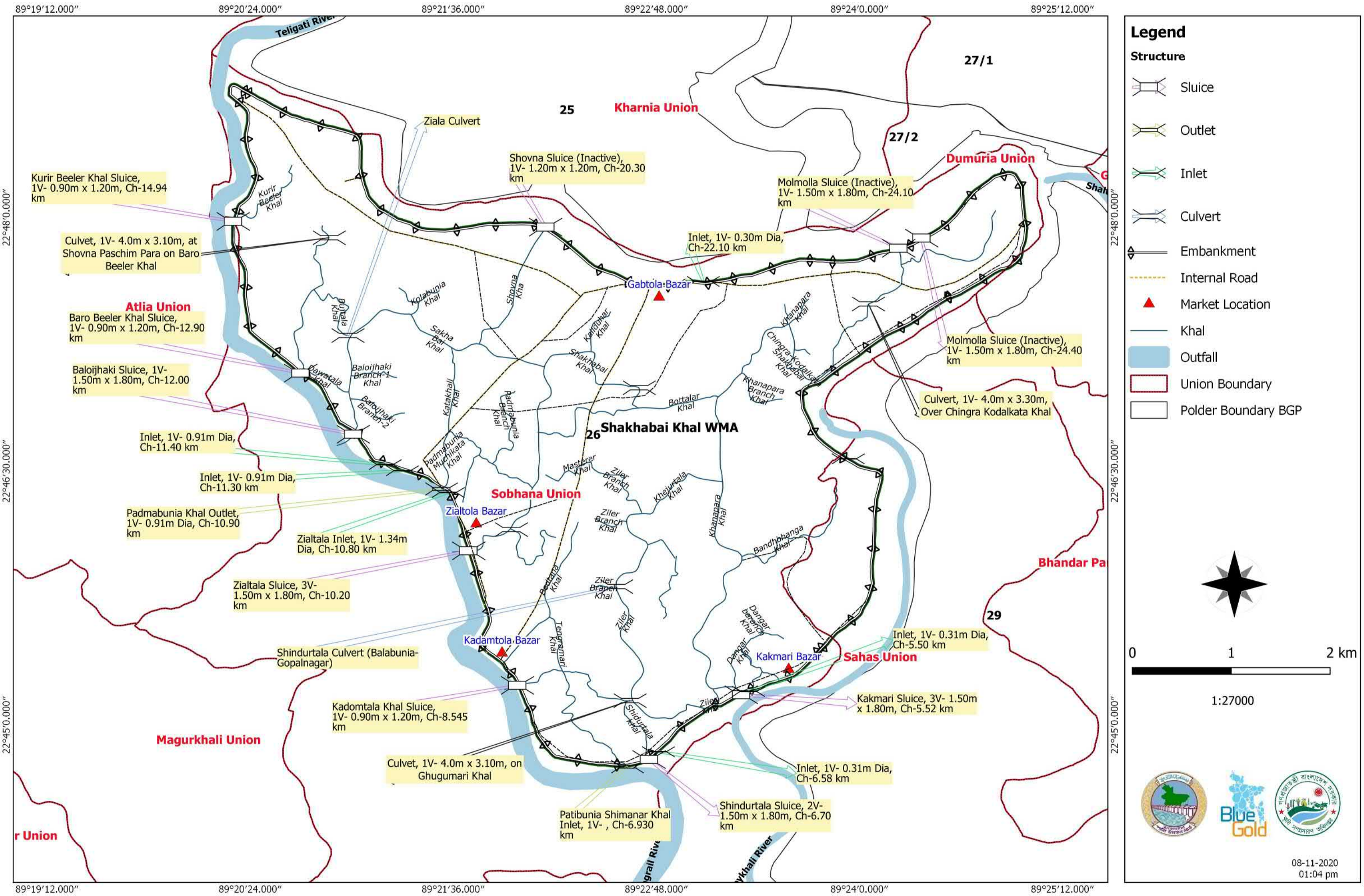
08-11-2020
12:24 pm

89°18'0.000" 89°21'0.000" 89°24'0.000" 89°27'0.000" 89°30'0.000"



Khulna O & M Division-1: Polder 26


Water Management Infrastructure Rehabilitation Plan




Legend

Structure

- Sluice
- Outlet
- Inlet
- Culvert
- Embankment
- Internal Road
- Market Location
- Khal
- Outfall
- Union Boundary
- Polder Boundary BGP





1:27000





Khulna O & M Division-1 : Polder 27/1 Water Management Infrastructure Rehabilitation Plan

89°24'0.000"

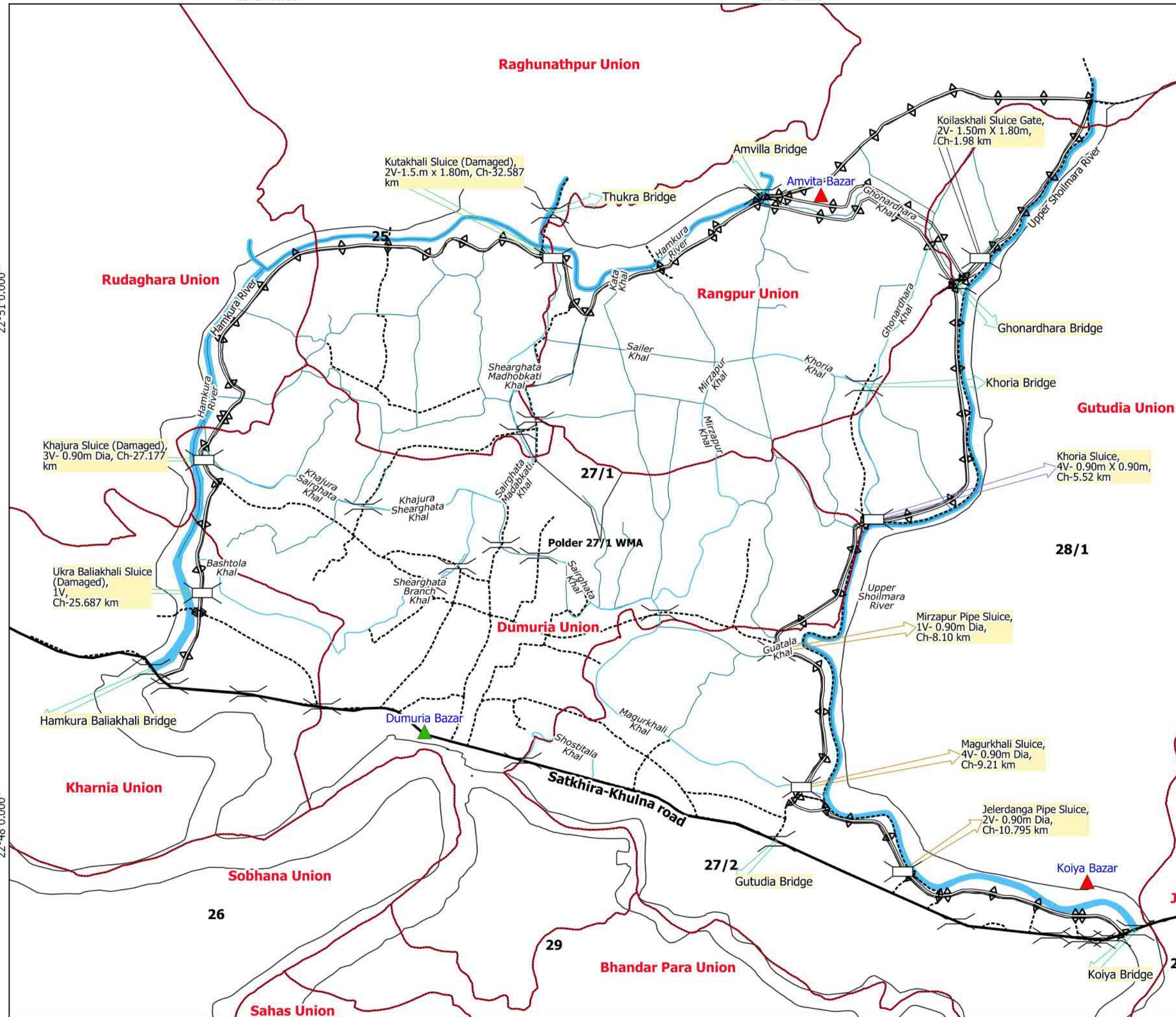
89°27'0.000"

22°51'0.000"

22°51'0.000"

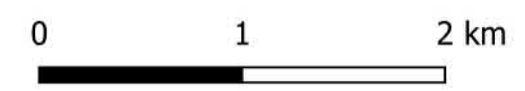
22°48'0.000"

22°48'0.000"



Legend

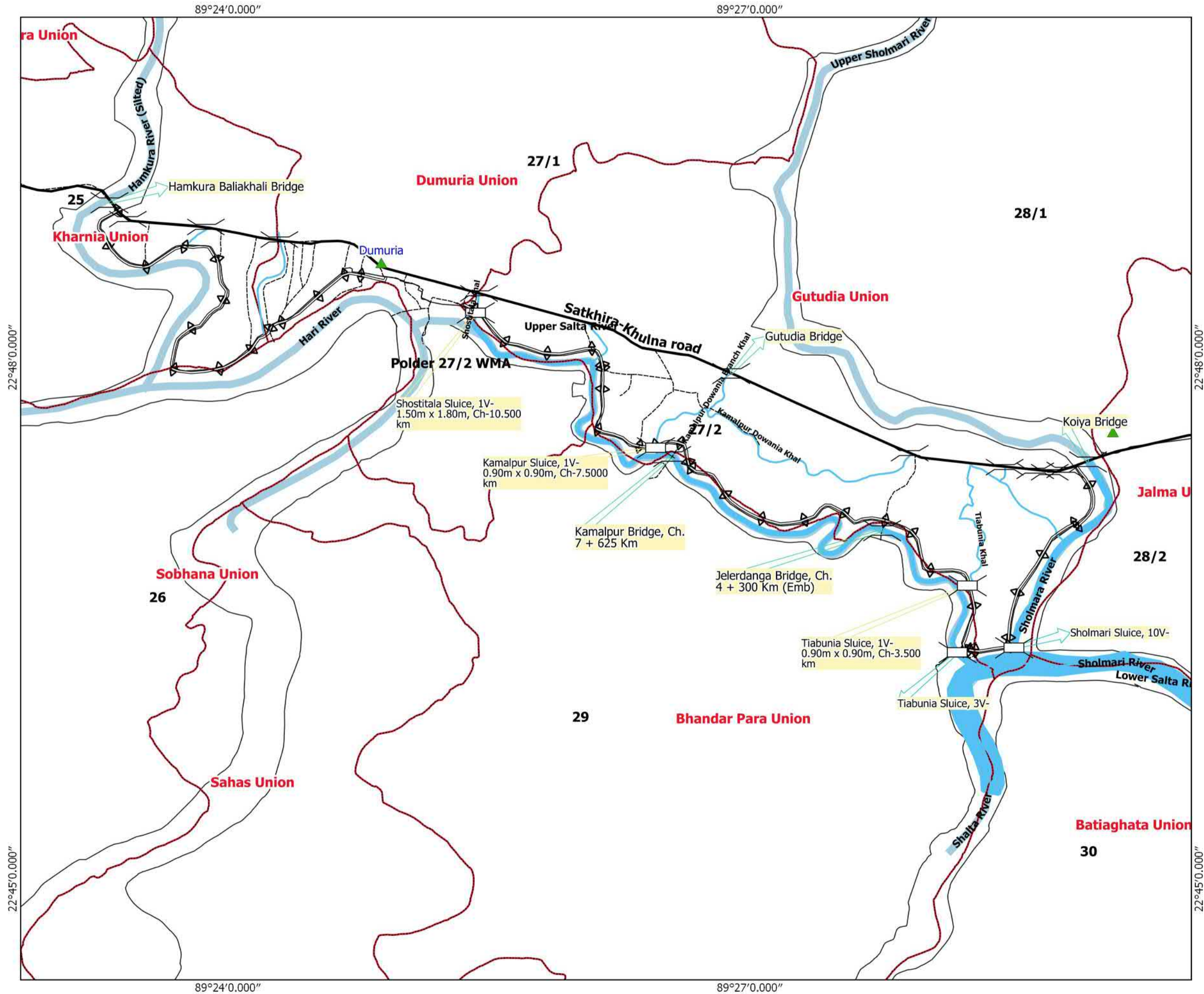
- Sluice**
 Sluice
- Bridge-Culvert**
 Bridge
 Culvert
 Embankment
 Highway
- Market Location**
 Growth Centre
 Market
 Road
 Khal
 Outfall
 Union Boundary
 Polder Boundary BGP



1:30000

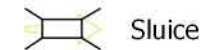


Khulna O & M Division-1 : Polder 27/2 Water Management Infrastructure Rehabilitation Plan



Legend

Sluice



Sluice

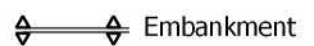
Bridge-Culvert



Bridge



Culvert

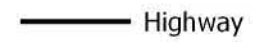


Embankment

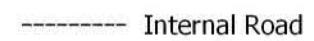
Market Location



Growth Centre



Highway



Internal Road



Khal



Outfall



Union Boundary



Polder Boundary BGP



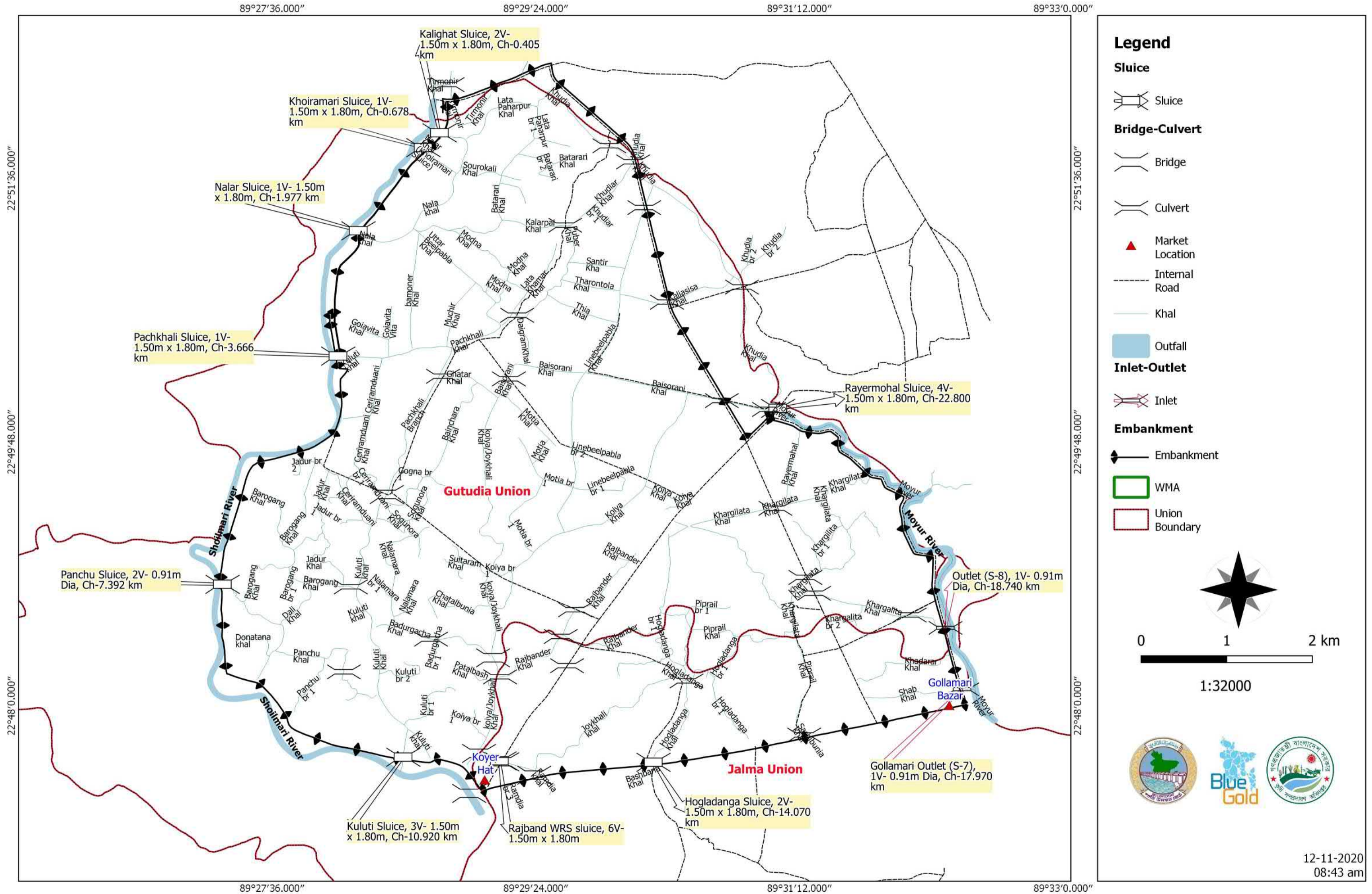
0 1 2 km



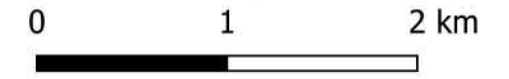
1:30000



Khulna O & M Division-1 : Polder 28/1 Water Management Infrastructure Rehabilitation Plan



- Legend**
- Sluice**
[Symbol]
 - Bridge-Culvert**
[Symbol] Bridge
[Symbol] Culvert
 - Market Location**
[Symbol]
 - Internal Road**
[Symbol]
 - Khal**
[Symbol]
 - Outfall**
[Symbol]
 - Inlet-Outlet**
[Symbol] Inlet
 - Embankment**
[Symbol]
 - WMA**
[Symbol]
 - Union Boundary**
[Symbol]

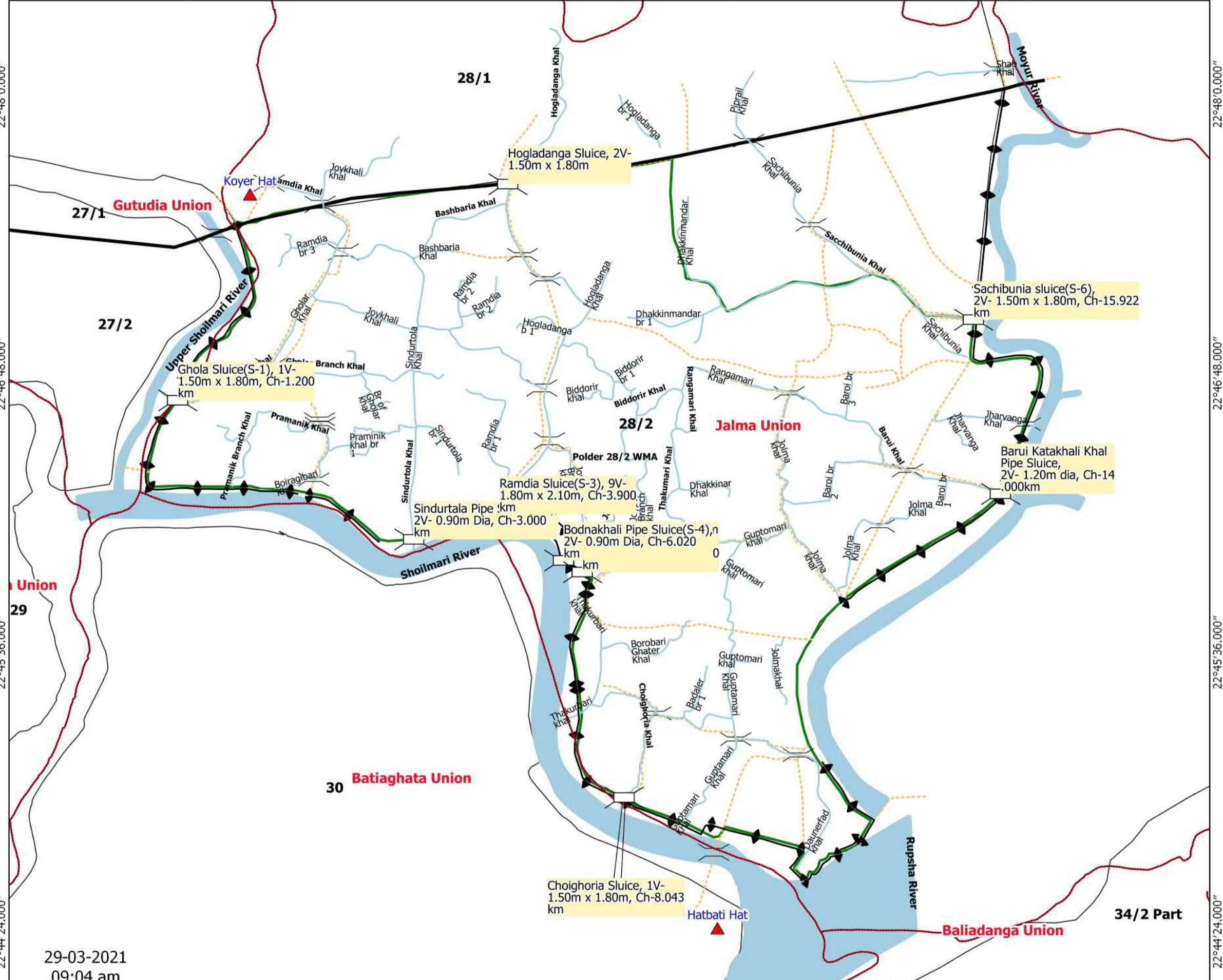


1:32000



Khulna O & M Division-1 : Polder 28/2 Water Management Infrastructure Rehabilitation Plan

89°28'48.000" 89°30'0.000" 89°31'12.000" 89°32'24.000"

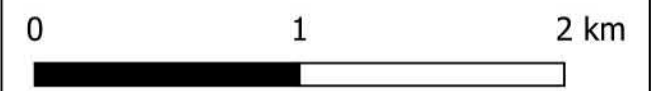


Legend

- Sluice
- Culvert-Bridge**
- Bridge
- Culvert
- Khal
- Embankment
- Outfall
- Highway
- Internal Road
- Market Location
- Union Boundary
- WMA
- Polder Boundary BGP



1:23000

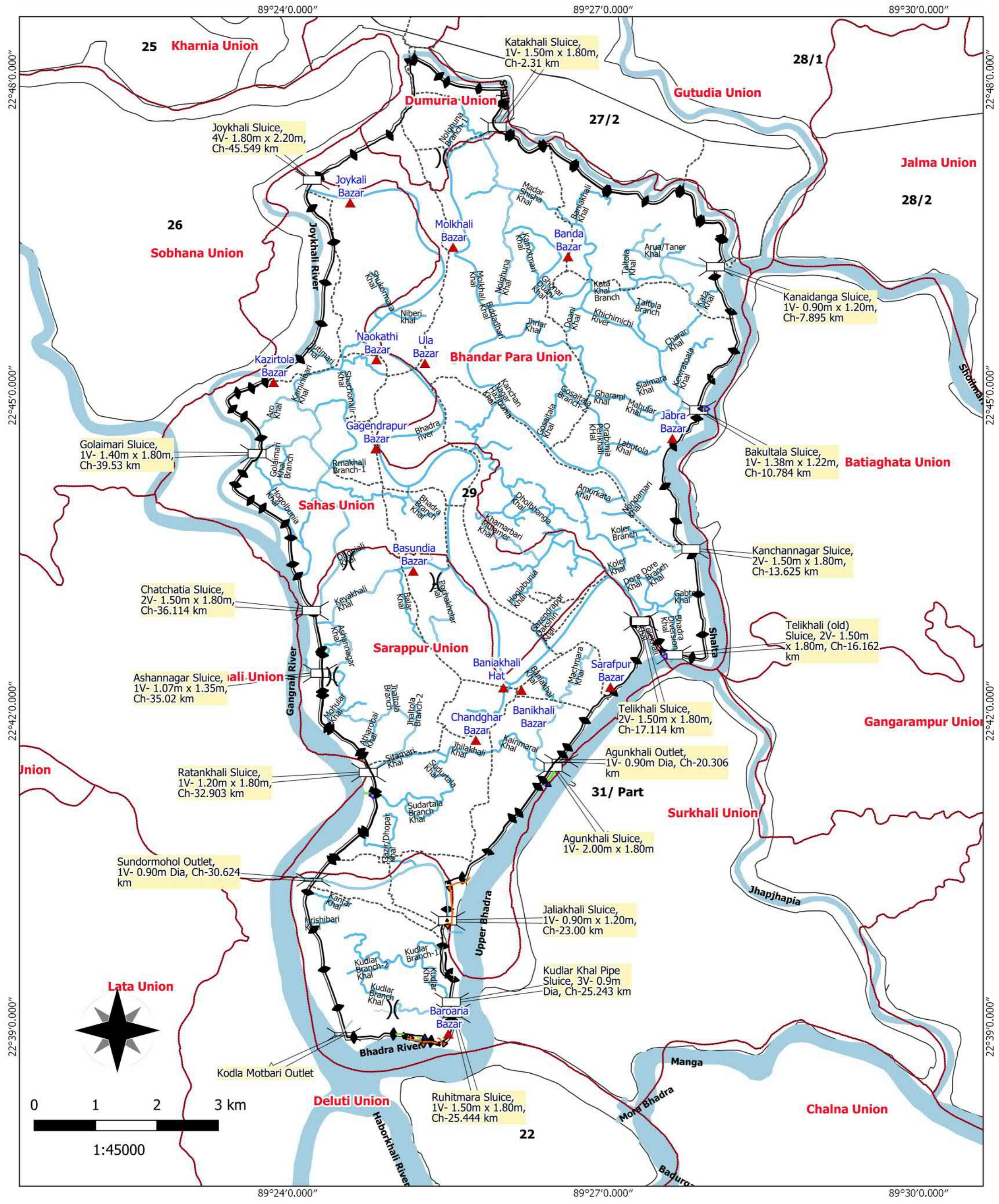


29-03-2021
09:04 am

89°28'48.000" 89°30'0.000" 89°31'12.000" 89°32'24.000"



Khulna O & M Division-1 : Polder 29 Water Management Infrastructure Rehabilitation Plan

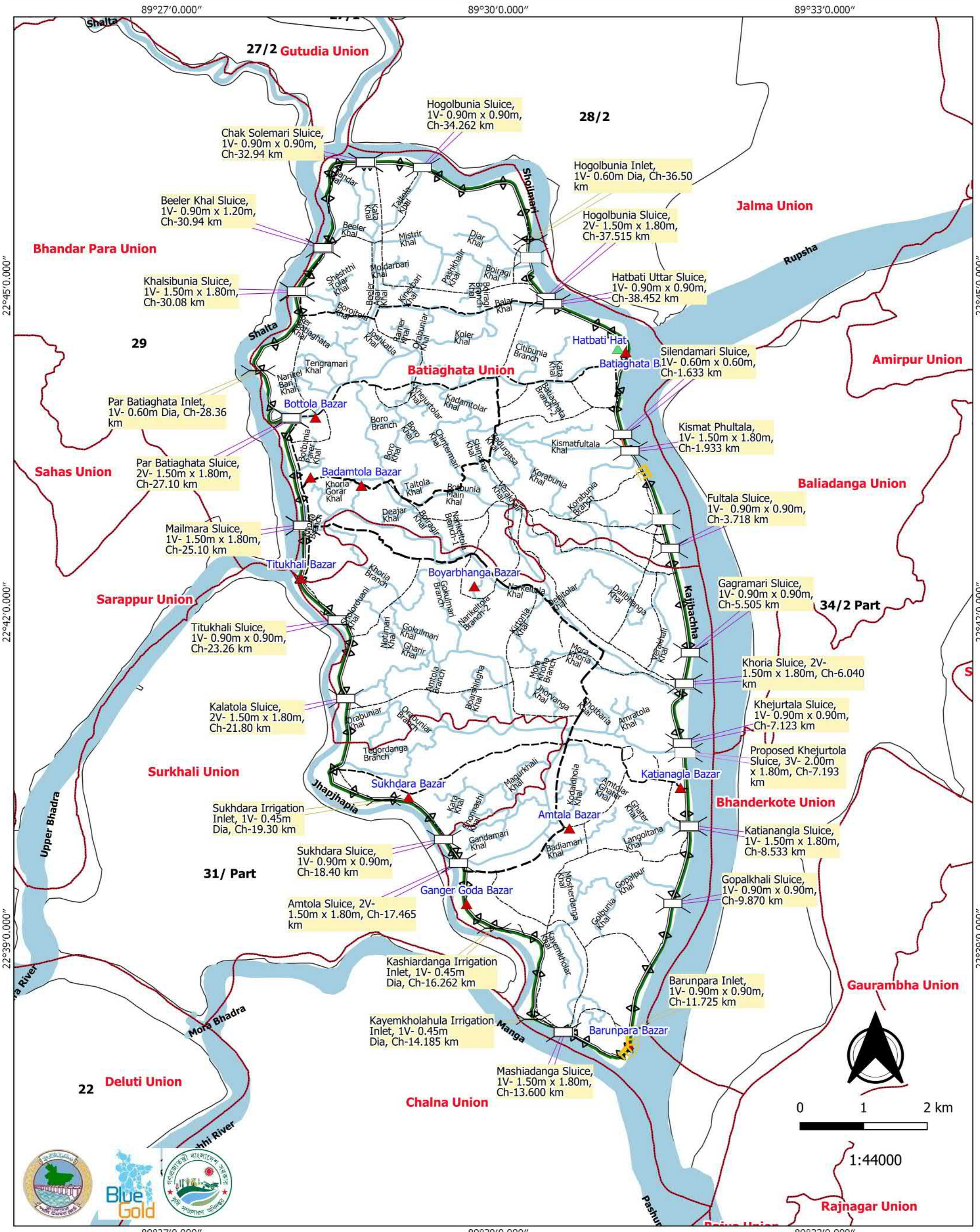


Legend

- | | | | | |
|--------------------------|--------------------|---------|---------------------|----------------|
| Khals | Embankment | Culvert | Polder Boundary BGP | Union Boundary |
| Sluice | Retired Embankment | Road | Market Location | |
| Low Cost Protective Work | O&M Embankment | Khals | Outfall | |
| Outlet | | | | |



Khulna O & M Division-2: Polder 30 Water Management Infrastructure Rehabilitation Plan



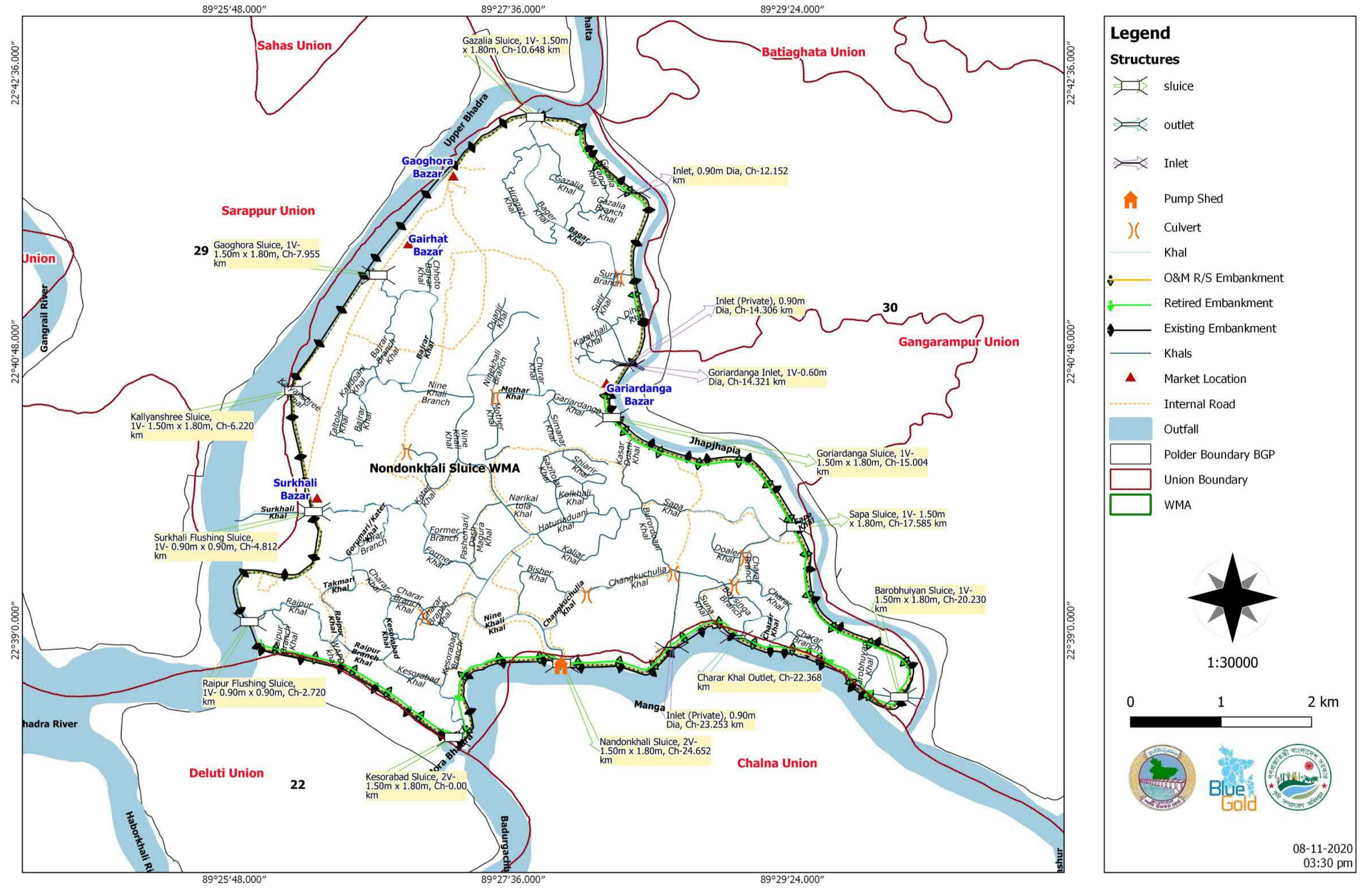
Legend

- | | | | | |
|-------------------|--------------------------|---------------------|----------------|------------------------|
| Structures | Inlet | Khal | Internal Road | Market Location |
| Sluice | Outfall | Bank Protection | Union Boundary | Growth Center |
| Embankment | Low Cost Protective Work | Polder Boundary BGP | Market | |

0 1 2 km

1:44000


Khulna O & M Division-2 : Polder 31 Part Water Management Infrastructure Rehabilitation Plan



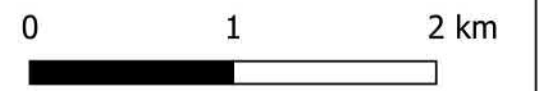
Legend

Structures

- Sluice
- Outlet
- Inlet
- Pump Shed
- Culvert
- Khal
- O&M R/S Embankment
- Retired Embankment
- Existing Embankment
- Khals
- Market Location
- Internal Road
- Outfall
- Polder Boundary BGP
- Union Boundary
- WMA



1:30000



08-11-2020
03:30 pm

Khulna O & M Division-2 : Polder 34/2 Part Water Management Infrastructure Rehabilitation Plan

89°31'12.000"

89°36'0.000"

22°46'48.000"

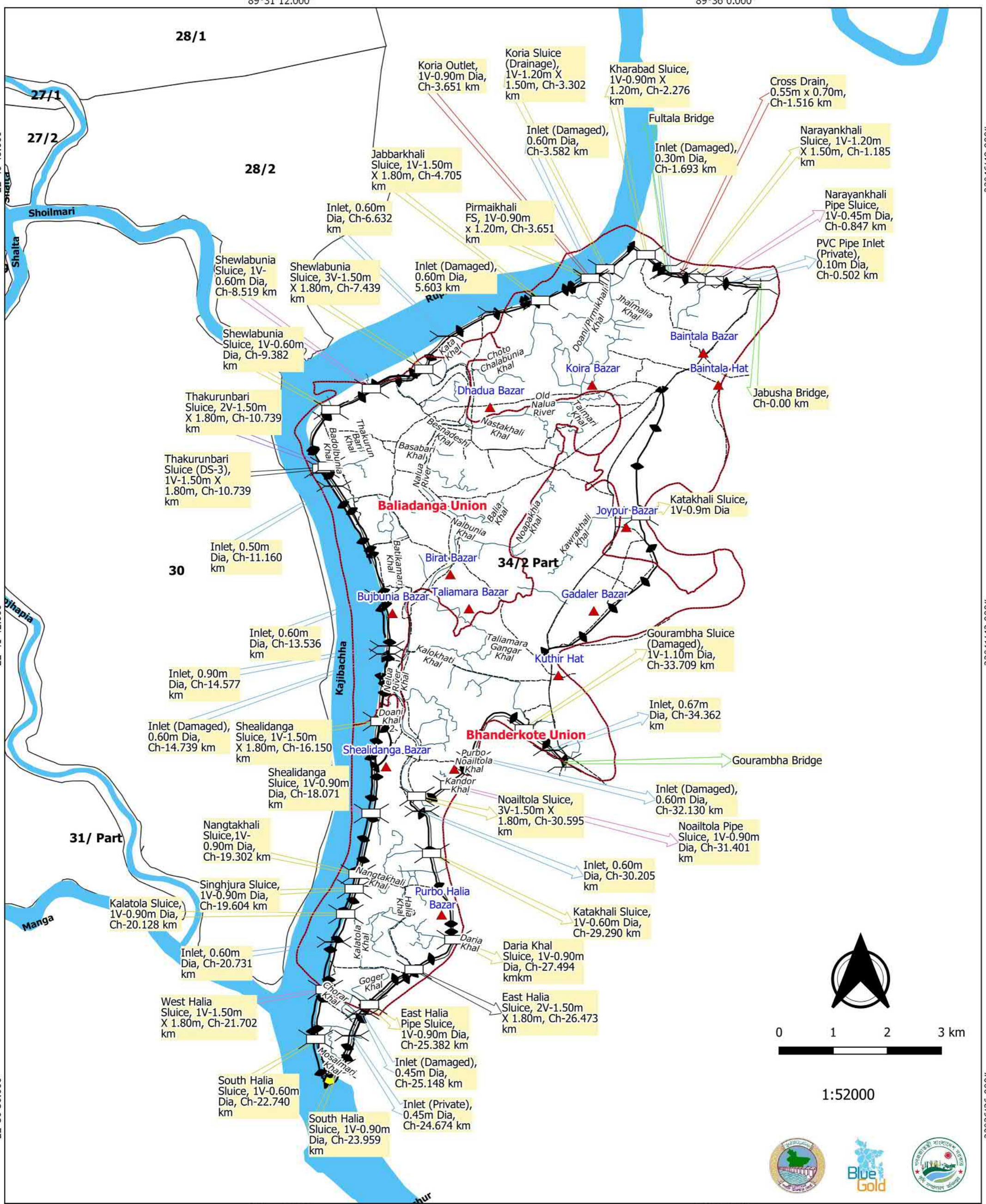
22°46'48.000"

22°41'42.000"

22°41'42.000"

22°36'36.000"

22°36'36.000"



Legend

- | | | | | |
|-------------------|----------------------|------------|-----------------|---------------------|
| Structures | Inlet | Sluice | Market Location | Union Boundary |
| Bridge | Outlet | Embankment | Internal Road | Polder Boundary BGP |
| | Bank protection work | Khal | Outfall | |



Barguna O & M Division : Polder 43/1A Water Management Infrastructure Rehabilitation Plan

90°18'0.000"

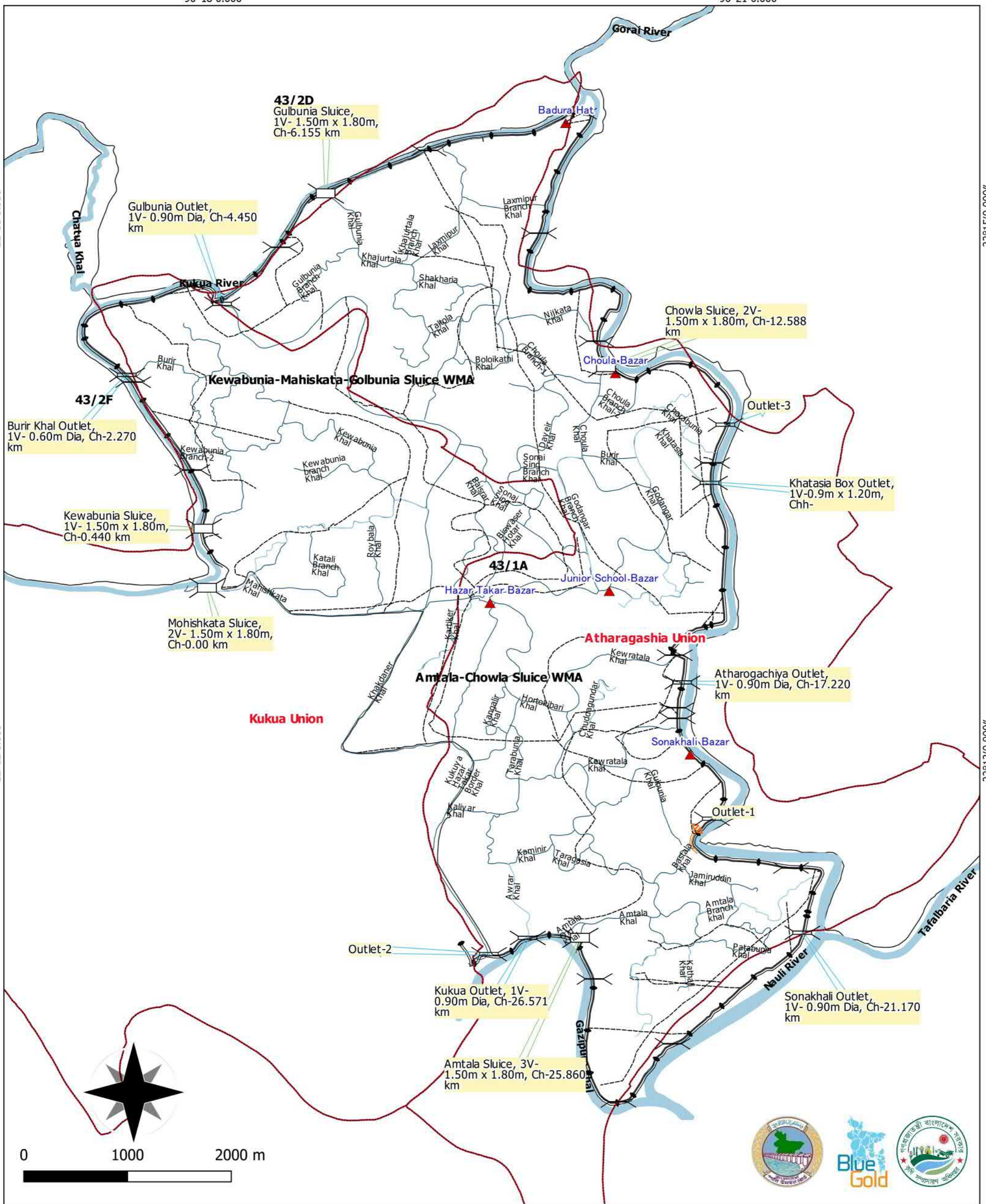
90°21'0.000"

22°15'0.000"

22°15'0.000"

22°12'0.000"

22°12'0.000"



90°18'0.000"

90°21'0.000"

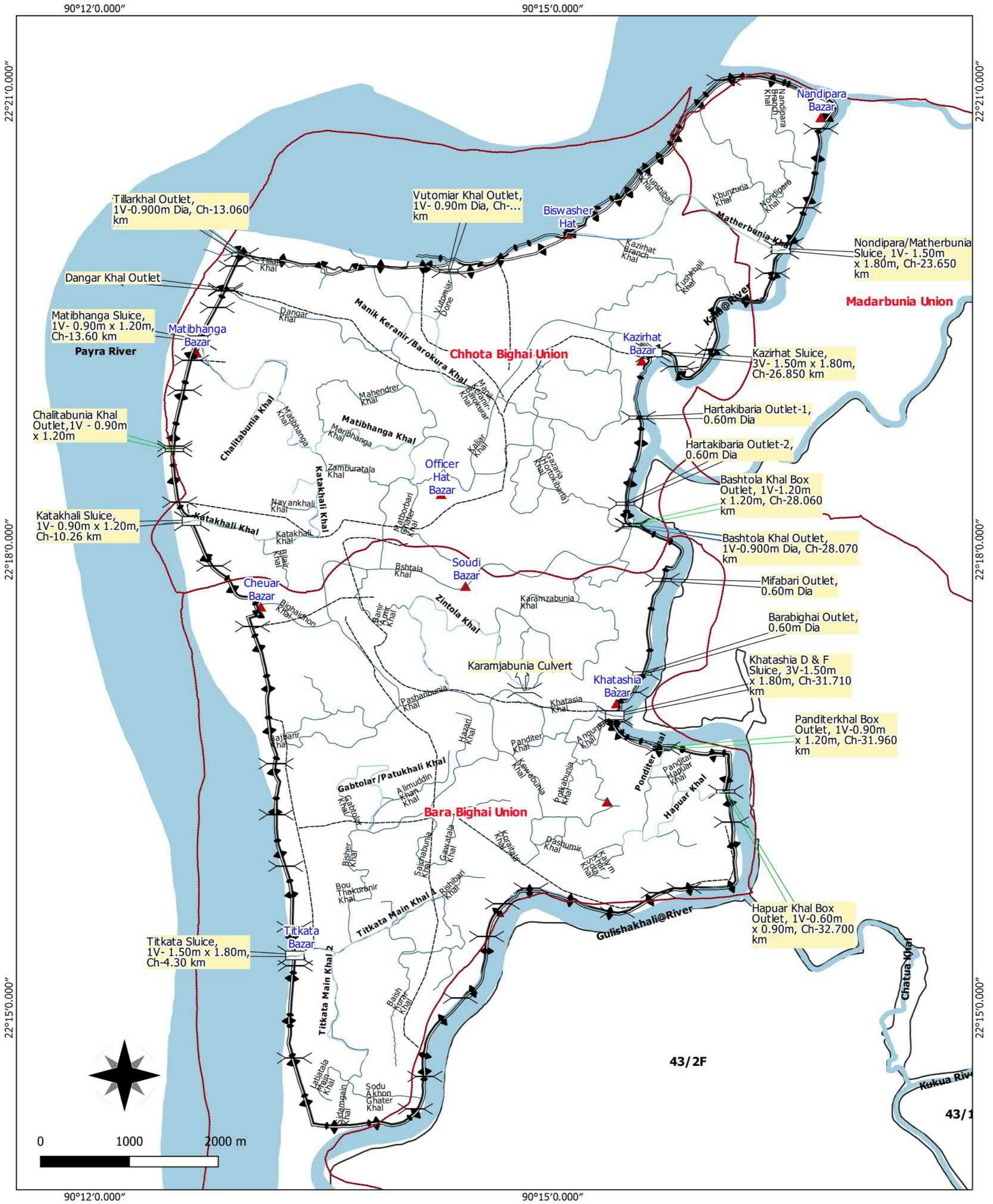
Legend

Structures

- | | | | | | |
|--|------------|--|--------------------------|--|---------------------|
| | Sluice | | Market Location | | Outfall |
| | Inlet | | Internal Roads | | Union Boundary |
| | culvert | | Low Cost Protective Work | | Polder Boundary BGP |
| | Outlet | | khals | | |
| | Embankment | | | | |

Date:08-11-2020
08:42 pm

Patuakhali O & M Division : Polder 43/2A Water Management Infrastructure Rehabilitation Plan



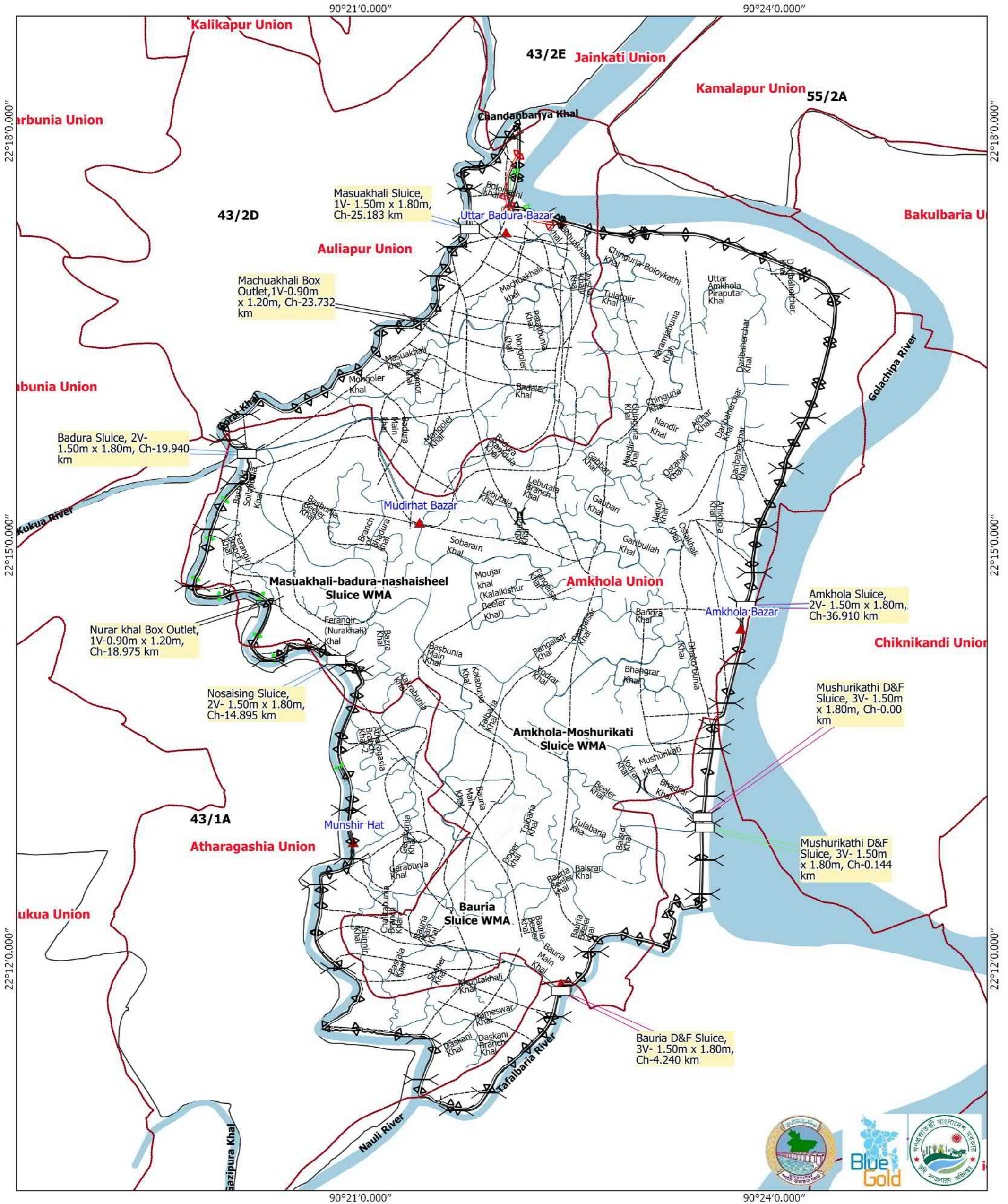
Legend

- | | | | | |
|------------------|-----------------|----------------|---------------|---------------------|
| Structure | Sluice | Outlet | Internal Road | Polder Boundary BGP |
| Culvert | Inlet | Embankment | khal | Outfall |
| Outlet | Market Location | Union Boundary | | |








Date:08-11-2020
10:49 pm

Patuakhali O & M Division : Polder 43/2B Water Management Infrastructure Rehabilitation Plan








Legend

Structures

-  Sluice
-  Inlet
-  Outlet
- Culvert**
-  Plan 2020-21
-  Existing Embankment

-  Flood Damage Repair
-  Retired Embankment
-  Market Location
-  Internal Road

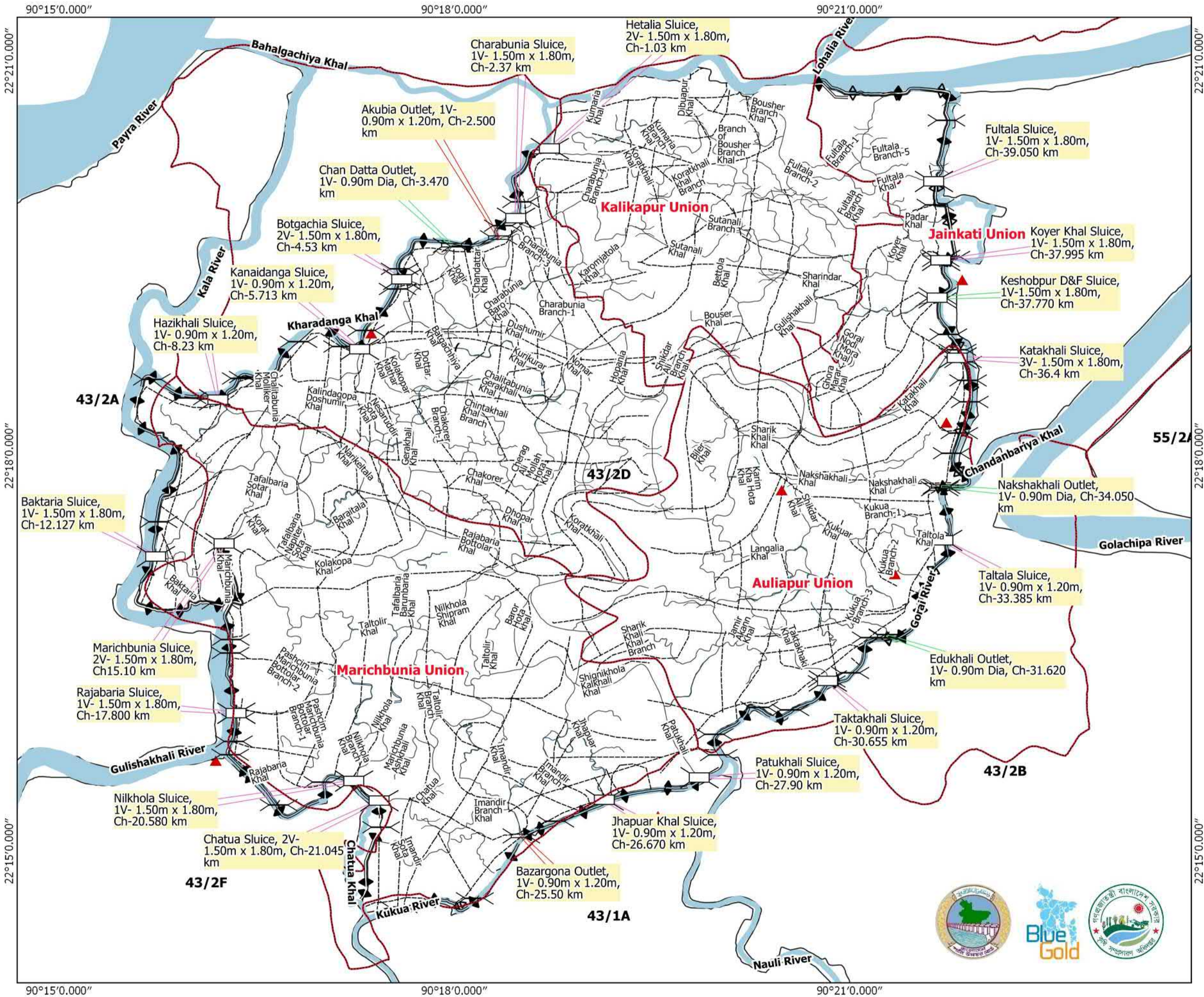
-  khal
-  Outfall
-  Union Boundary
-  Polder Boundary BGP



Date: 09-11-2020
12:07 pm







Patuakhali O & M Division : Polder 43/2D Water Management Infrastructure Rehabilitation Plan







Legend






Structures

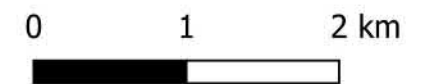
-  Culvert
-  Outlet
-  Sluice
-  Inlet

Bridge & culvert

-  Bridge
-  Culvert
-  Embankment
-  Market Location

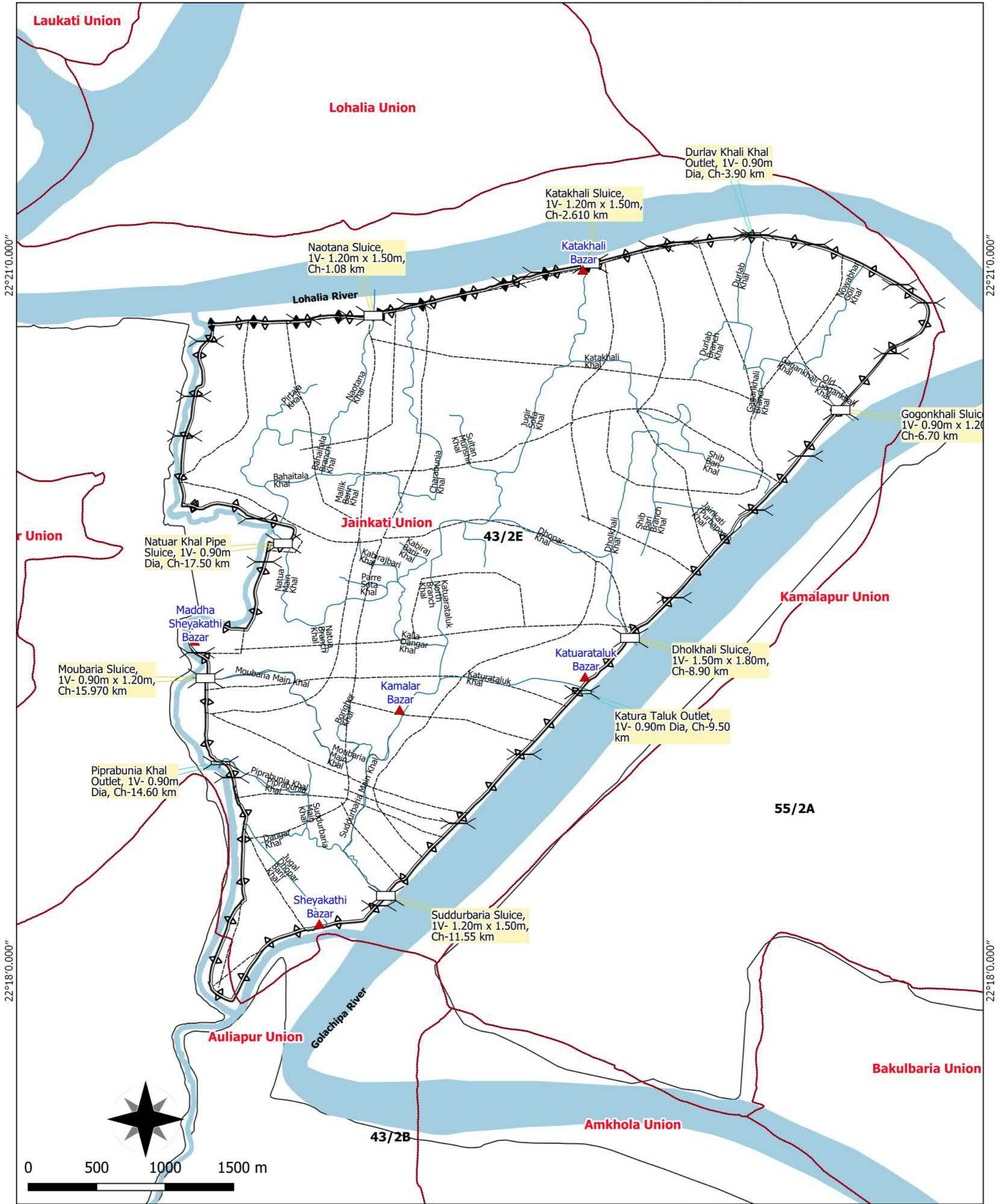
Internal Road

-  Internal Road
-  Khal
-  Outfall
-  Polder Boundary BGP
-  Union Boundary



Patuakhali O & M Division : Polder 43/2E Water Management Infrastructure Rehabilitation Plan

90°24'0.000"



22°21'0.000"

22°21'0.000"

22°18'0.000"

22°18'0.000"

90°24'0.000"

Legend

- | | | | |
|-------------------|-----------------|---------------------|----------------|
| Structures | Inlet | Internal Road | Union Boundary |
| Sluice | Embankment | khal | Outfall |
| Outlet | Market Location | Polder Boundary BGP | |



Date: 09-11-2020
09:18 am

Barguna O & M Division : Polder 43/2F Water Management Infrastructure Rehabilitation Plan

90°15'0.000"

90°18'0.000"

22°15'0.000"

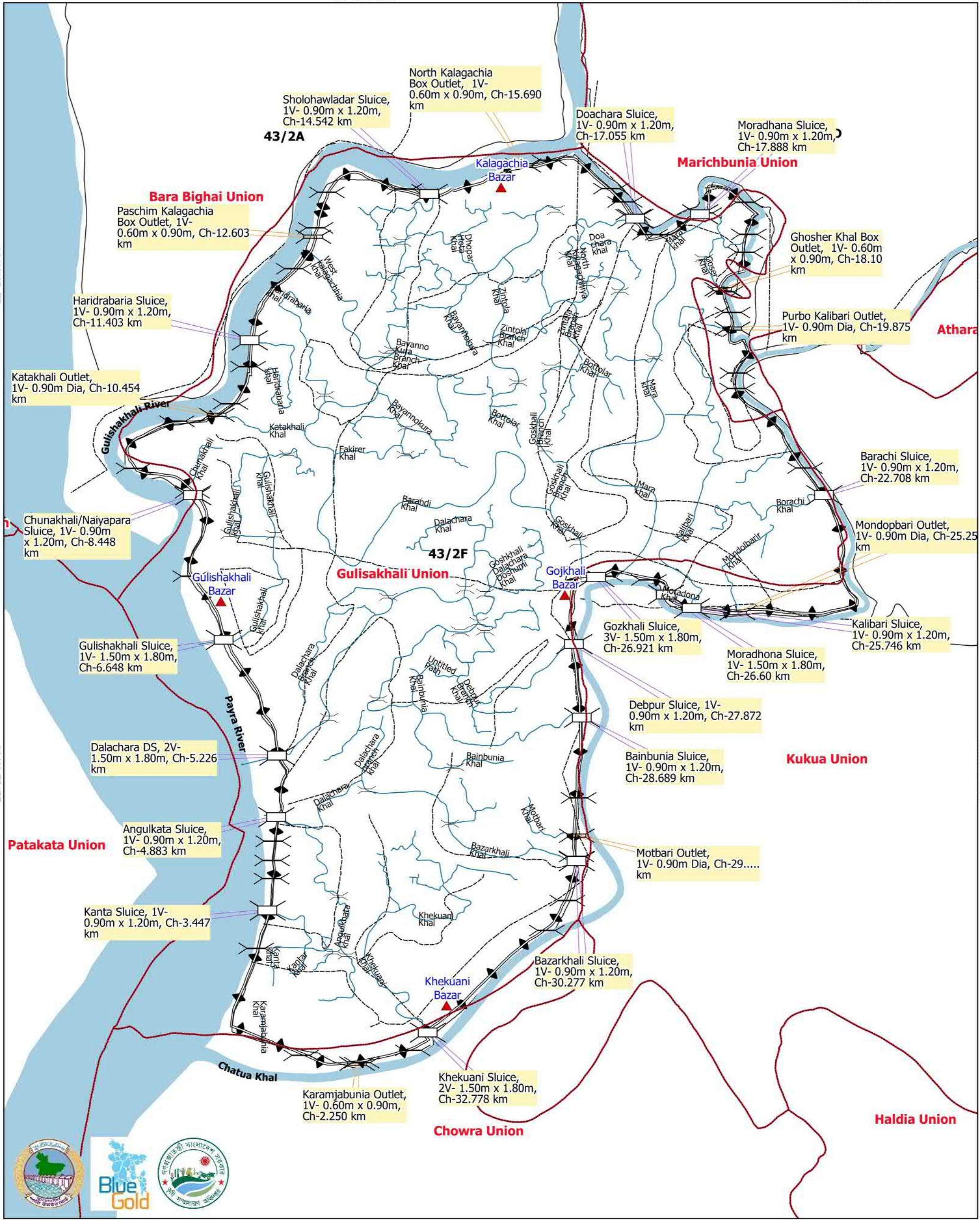
22°15'0.000"

22°12'0.000"

22°12'0.000"

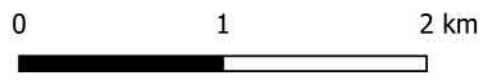
90°15'0.000"

90°18'0.000"



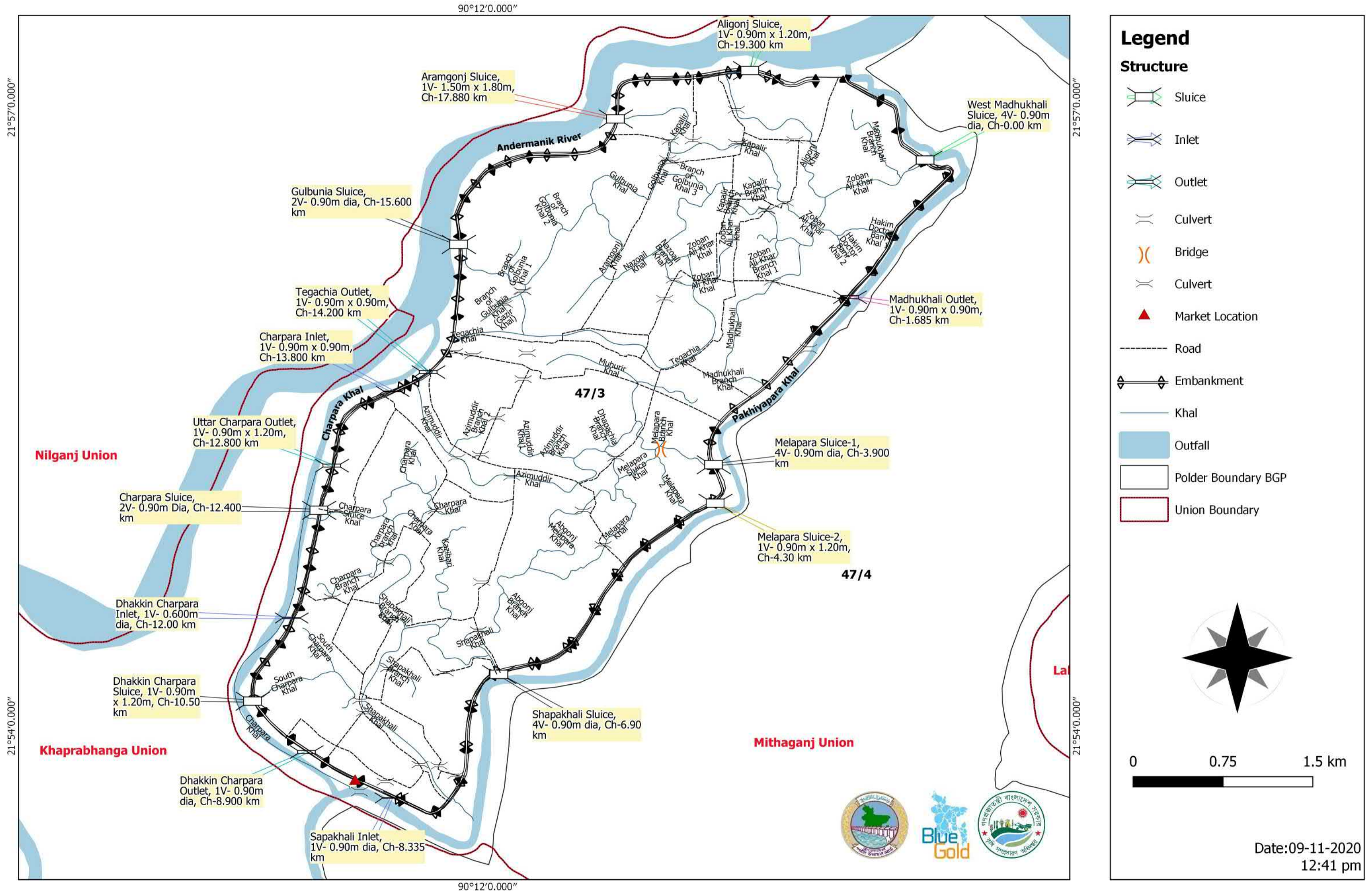
Legend

- | | | | |
|-----------------------------|-----------------|---------------------|----------------|
| Structures | Inlet | Culvert | Outfall |
| Sluice | Market Location | Embankment | Union Boundary |
| Bridge & Culvert | Internal Road | Polder Boundary BGP | |
| Outlet | Bridge | Khal | |

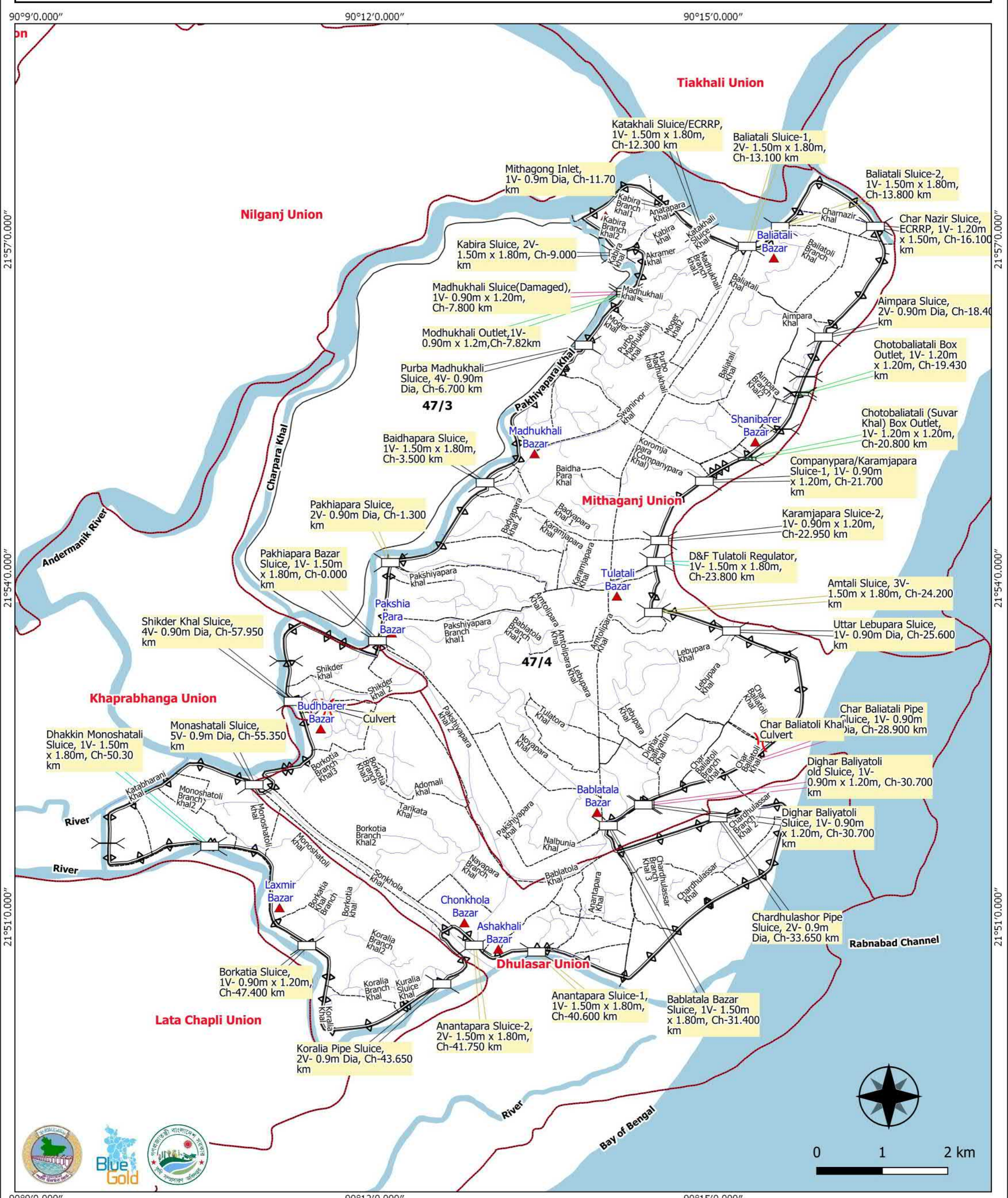


12-11-2020
09:22 am

Patuakhali W.D. Division, Kalapara : Polder 47/3 Water Management Infrastructure Rehabilitation Plan



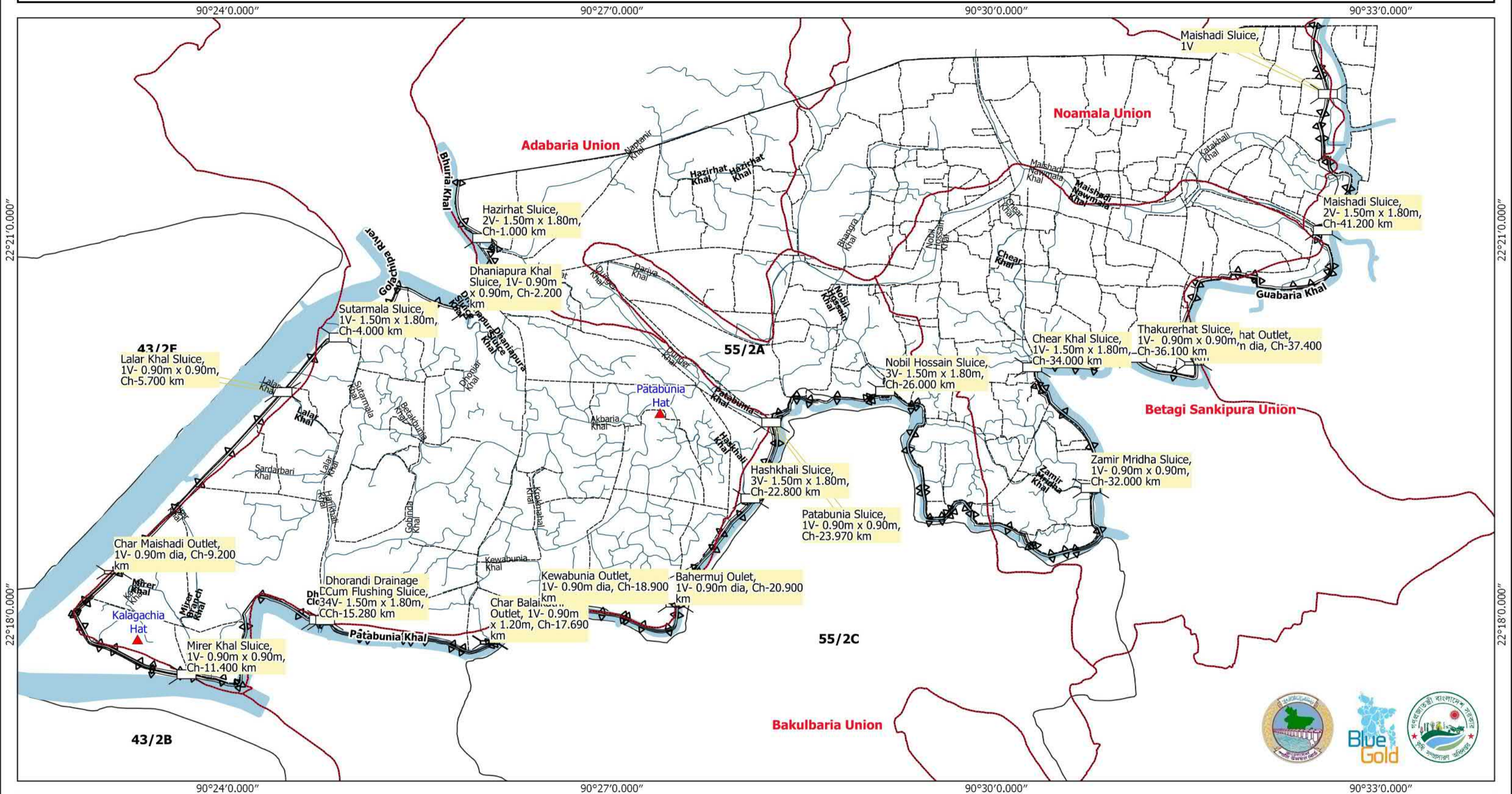
Patuakhali W.D. Division, Kalapara : Polder 47/4 Water Management Infrastructure Rehabilitation Plan



Legend

- | | | | | | | | | | |
|--|--------|--|-----------------|--|---------|--|----------------|--|---------------------|
| | Sluice | | Inlet | | Culvert | | Internal Road | | Polder Boundary BGP |
| | Outlet | | Embankment | | Khal | | Union Boundary | | |
| | | | Market Location | | Outfall | | | | |

Patuakhali O & M Division : Polder 55/2A Water Management Infrastructure Rehabilitation Plan



Legend


Structure

- Sluice
- Outlet
- Sluice Repair-Ongoing
- Embankment

- Market Location
- Road

- khal
- Outfall
- Union Boundary

- Polder Boundary BGP



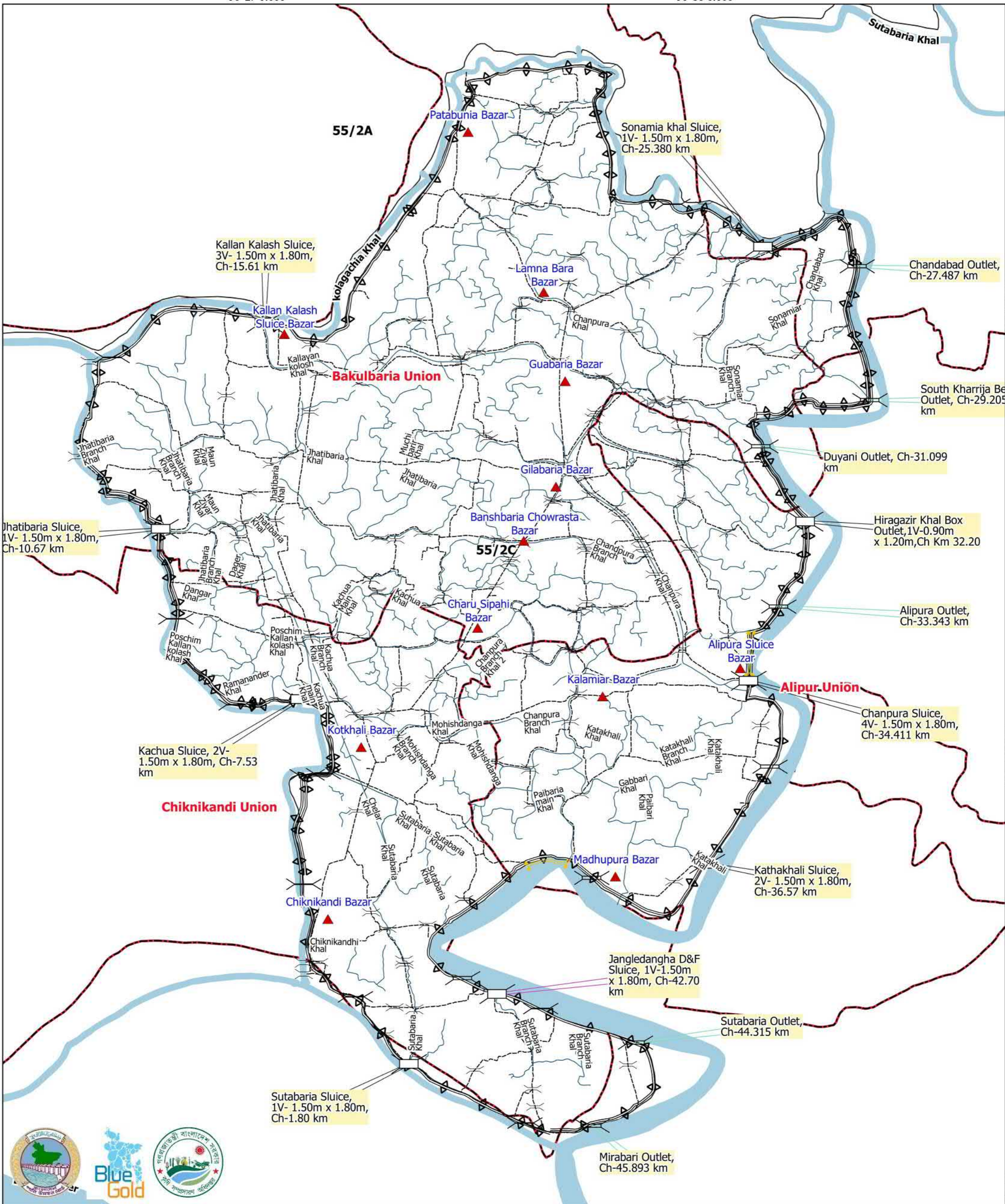
1:39000



Patuakhali O & M Division : Polder 55/2C Water Management Infrastructure Rehabilitation Plan

90°27'0.000"

90°30'0.000"



90°27'0.000"

90°30'0.000"

Legend

- | | | | | | |
|-------------------|----------------------|-----------------------|------------|------------------------|---------------------|
| Structures | Outlet | Bridge Culvert | Bridge | Market Location | Khal |
| Sluice | Union Boundary | Culvert | Embankment | Outfall | Polder Boundary BGP |
| Inlet | Bank Protection work | Road | | | |



0 1 2 km

12-11-2020
10:02 am